

CERTIFIED CORNER RECORDATION

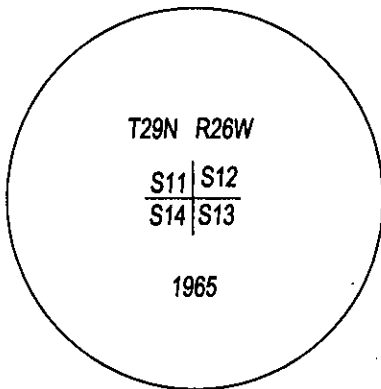
CORNER NE CORNER SEC. 14 T. 29N R. 26W P.M.M., LINCOLN COUNTY

FOUND: 3 1/4" BLM BRASS CAP STAMPED AS SHOWN, FROM WHICH;  
FIRE HAS DESTROYED ALL BEARING TREES, A 6 FOOT STEEL  
POST 3 FEET SOUTH AND A 6 FOOT STEEL POST 3 FET WEST  
OF CORNER.

MAINTENANCE: REMOVED FALLEN TREES FROM CORNER AREA.

STEEL POST

STEEL POST



SKETCH OF CORNER

CERTIFICATION


I, DAN CROFT  
CERTIFY THE INFORMATION SHOWN HEREIN IS TRUE AND CORRECT.

SIGNATURE GROUND PARTY CHIEF

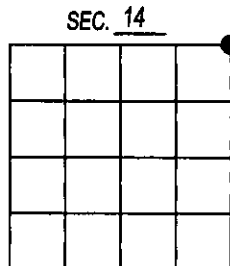
I, MARC J. CARSTENS  
CERTIFY THAT THIS CORNER RECORD CORRECTLY REPRESENTS WORK  
PERFORMED BY ME OR UNDER MY DIRECTION IN COMPLIANCE WITH THE  
"CORNER RECORDATION ACT" (70-22-101, ET SEQ., M.C.A.)

  
SIGNATURE OF SURVEYOR & SEAL

5-10-2014  
DATE  
CARSTENS SURVEYING  
EMPLOYER



OFFICE OF CLERK AND RECORDER, COUNTY OF LINCOLN  
THIS "CORNER RECORD" WAS FILED FOR RE: 251745 BOOK: CCR CC&R'S PAGE: 12119 Pages: 1  
AND IS ASSIGNED PAGE NO.            IN E STATE OF MONTANA LINCOLN COUNTY  
RECORDED: 06/11/2014 10:50 KOI: CC&R'S  
TAMMY D. LAUER CLERK AND RECORDER  
FEE: \$0.00 BY: Jeanie Stearns  
FOR: CARSTENS LAND SURVEYING  
COUNTY OFFICIAL  
CROSS INDEX NO. J-21 T. 29N R. 26W P.M.M.  
ADOPTED JULY 1, 1981, MONTANA BOARD OF PROFESSIONAL ENGINEERS & LAND SURVEYORS



● CORNER THIS SHEET