

CERTIFIED CORNER RECORDATION

Corner S1/16 CORNER SEC.32&33 T. 29N R. 26W P.M.M. County LINCOLN


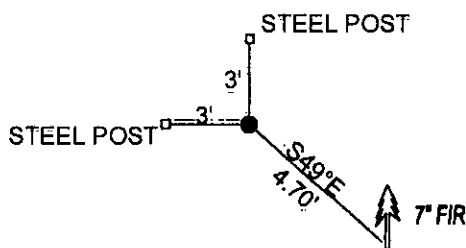
RECORD: NONE

FOUND: NOTHING

SET: 5/8" REBAR 24" LONG WITH YELLOW PLASTIC CAP STAMPED AS SHOWN, FROM WHICH:

10" FIR BEARS S49°E, 4.70' SCRIBED RM.

SET 5 FOOT STEEL POSTS 3 FOOT WEST AND 3 FOOT NORTH OF CORNER.
ATTACHED BT SIGNS AND PAINTED A RED 6" BAND AND SCRIBE RED.



SKETCH OF CORNER

CERTIFICATION

DAN CROFT


certify the information shown herein is true and correct.

Signature Ground Party Chief

MARC J. CARSTENS

certify that this Corner Record correctly represents work performed by me or under my direction in compliance with the "Corner Recordation Act" (70-22-101, et seq., M.C.A.)

Signature of Surveyor & Seal



Date: 10-2010 Reg. No. 5940LS

Employer: CARSTENS LAND SURVEYING

Office of Clerk and Recorder, County of LINCOLN This "corner

record" was filed for record on 229186 BOOK: CCR CC&R'S PAGE: 11572 Pages: 1 Sec. 32

was noted on the cross-index plat and STATE OF MONTANA LINCOLN COUNTY

book No. TAMMY D. LAUER CLERK AND RECORDER

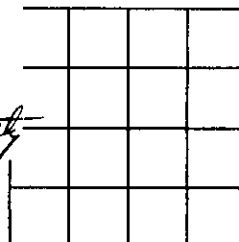
FEE: \$0.00

BY: [Signature]

TO: CARSTENS LAND SURVEYING P.O. BOX 1374, POLSON, MONTANA

Cross Index No. Y-9 T. 29N R. 26W PMM

Adopted July 1, 1981, Montana Board of Professional Engineers & Land Surveyors



• corner this sheet

SECTION 32, TOWNSHIP 29N, RANGE 26 W, P.M.M,

