

# CERTIFIED CORNER RECORDATION

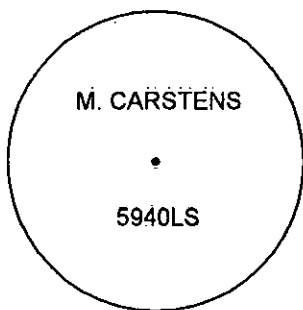
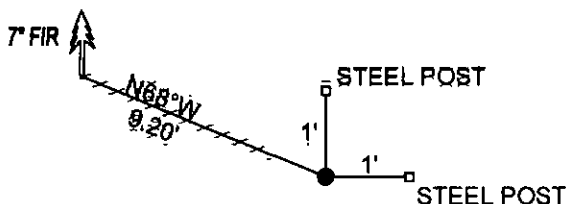
Corner SW 1/16 CORNER SEC.32 T. 29N R. 26W P.M.M. County LINCOLN

RECORD: NONE

FOUND: NOTHING

SET: 5/8" REBAR 24" LONG WITH YELLOW PLASTIC CAP STAMPED AS SHOWN, FROM WHICH:

7" FIR BEARS N68°W, 9.20' SCRIBED RM.  
SET 5 FOOT STEEL POSTS 1 FOOT EAST AND 1 FOOT NORTH OF CORNER.  
ATTACHED BY SIGNS AND PAINTED A RED 6" BAND AND SCRIBE RED.



SKETCH OF CORNER

## CERTIFICATION

DAN CROFT

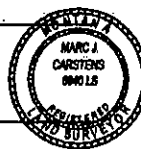
certify the information shown herein is true and correct.

Signature Ground Party Chief

MARC J. CARSTENS

certify that this Corner Record correctly represents work performed by me or under my direction in compliance with the "Corner Recordation Act" (7022-101, et seq., M.C.A.)

*[Signature]*  
Signature of Surveyor & Seal



Date: 10-2010 Reg. No. 5940 LS

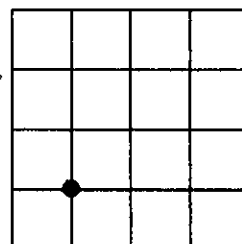
Employer: CARSTENS LAND SURVEYING

Office of Clerk and Recorder, County of LINCOLN This Corner  
229185 BOOK: CCR CC&R'S PAGE: 11571 Pages: 1  
record" was filed for record on STATE OF MONTANA LINCOLN COUNTY  
was noted on the cross-index plat RECORDED: 10/21/2010 12:37 KOI: CC&R'S  
TAMMY D. LAUER CLERK AND RECORDER  
book No.                      FEE: \$0.00 BY: *[Signature]*  
TO: CARSTENS LAND SURVEYING P.O. BOX 1374, POLSON, MONTANA

Cross Index No. Y-6 T. 29N R. 26W PMM

Adopted July 1, 1981, Montana Board of Professional Engineers & Land Surveyors

Sec. 32



• corner this sheet

SECTION 32, TOWNSHIP 29N, RANGE 26 W, P.M.M,

