

# CERTIFIED CORNER RECORDATION


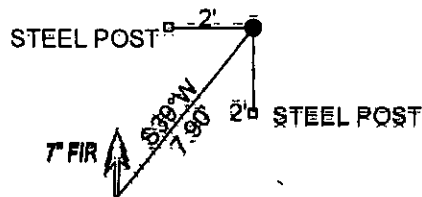
Corner N1/16 CORNER SEC.32&33 T. 29N R. 26W P.M.M. County LINCOLN

RECORD: NONE

FOUND: NOTHING

SET: 5/8" REBAR 24" LONG WITH YELLOW PLASTIC CAP STAMPED AS SHOWN, FROM WHICH:

10" FIR BEARS S39°W, 7.90' SCRIBED N1/16.  
 SET 5 FOOT STEEL POSTS 2 FOOT WEST AND 2 FOOT SOUTH OF CORNER.  
 ATTACHED BY SIGNS AND PAINTED A RED 6" BAND AND SCRIBE RED.



SKETCH OF CORNER

CERTIFICATION

I, DAN CROFT  
 certify the information shown herein is true and correct.


Signature Ground Party Chief

I, MARC J. CARSTENS  
 certify that this Corner Record correctly represents work performed by me or under my direction in compliance with the "Corner Recordation Act" (70-22-101, et seq., M.C.A.)

Signature of Surveyor & Seal

Date: 10-2010 Reg. No. 5940 LS

Employer: CARSTENS LAND SURVEYING



Office of Clerk and Recorder, County of LINCOLN. This "corner

record" was filed for record on

229180 BOOK: CCR CC&R'S PAGE: 11566 Pages: 2

was noted on the cross-index

STATE OF MONTANA LINCOLN COUNTY

RECORDED: 10/21/2010 12:28 KOI: CC&R'S

book No. \_\_\_\_\_

TAMMY D. LAUER CLERK AND RECORDER

FEE: \$0.00

BY: *Tammy D. Lauer*  
 TO: CARSTENS LAND SURVEYING P.O. BOX 1374, POLSON, MONTANA

Cross Index No. W-9 T. 29N R. 26W P.M.M.

Sec. 32

			●

● corner this sheet

