

CERTIFIED CORNER RECORDATION

Corner E1/4 CORNER SEC.31 T. 29N R. 26W P.M.M. County LINCOLN

GLO RECORD: SET A POST 3 FOOT LONG 3 INCH SQUARE, MARKED 1/4 S ON NORTH FACE, FROM WHICH:

18" TAMARACK BEARS N50°W, 25.74' SCRIBED 1/4 S BT.

8" TAMARACK BEARS S70°E, 13.20' SCRIBED 1/4 S BT.

FOUND: NO EVIDENCE OF POST FOUND 15" TAMARACK WITH OVERGROWN SCRIBE, WITH OLD LOCATION POSTER ATTACHED.

SET: REESTABLISHED CORNER FROM 15" TAMARACK, SET STANDARD 3 1/4" ALUM CAP STAMPED AS SHOWN, FROM WHICH:

15" TAMARACK BEARS S70°E, 13.20' SCRIBE OVERGROWN.

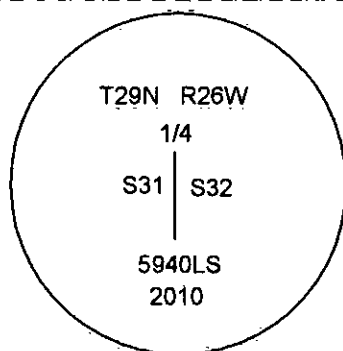
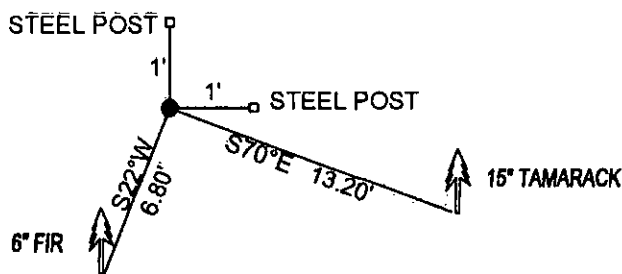
28" TAMARACK STUMP BEARS N50°W, 26.20'.

NEW BT

6" FIR BEARS S22°W, 6.80' SCRIBED RM.

SET 5 FOOT STEEL POSTS 1 FOOT NORTH AND 1 FOOT EAST OF CORNER.

ATTACHED BT TAGS AND PAINTED A RED 6" BAND AND SCRIBE RED



SKETCH OF CORNER

CERTIFICATION

DAN CROFT

certify the information shown herein is true and correct.

Signature Ground Party Chief

MARC J. CARSTENS

certify that this Corner Record correctly represents work performed by me or under my direction in compliance with the "Corner Recordation Act" (77-22-101, et seq., M.C.A.)

Signature of Surveyor & Seal



Date: 10-2010 Reg. No. 5940 LS

Employer: CARSTENS LAND SURVEYING

Office of Clerk and Recorder, County of LINCOLN . This "corner

record" was filed for record on

229179 BOOK: CCR CC&R'S PAGE: 11565 Pages: 1

Sec. 31

was noted on the cross-index plat and

STATE OF MONTANA LINCOLN COUNTY

book No.

RECORDED: 10/21/2010 12:27 KOI: CC&R'S

TAMMY D. LAUER CLERK AND RECORDER

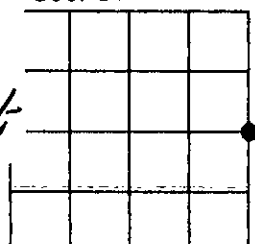
FEE: \$0.00

BY: *Dan Croft*

TO: CARSTENS LAND SURVEYING P.O. BOX 1374, POLSON, MONTANA

Cross Index No. X-5 T. 29N R. 26W PMM

Adopted July 1, 1981, Montana Board of Professional Engineers & Land Surveyors



• corner this sheet