

CERTIFIED CORNER RECORDATION

Corner S1/4 CORNER SEC.33 T. 29N R. 26W P.M.M. County LINCOLN

GLO RECORD: SET A SANDSTONE 18x6x5, 12" INTO THE GROUND WITH SC 1/4 ON NORTH FACE, FROM WHICH:

8" FIR BEARS S24°W 2.64' SCRIBED SC 1/4 S BT.

5" FIR BEARS N22°E 4.62' SCRIBE SC 1/4 S BT.

FOUND: ORIGINAL STONE WELL SET WITH SC 1/4 ON NORTH, FROM WHICH:

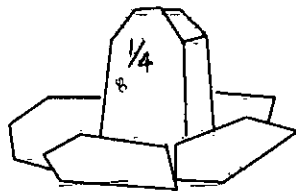
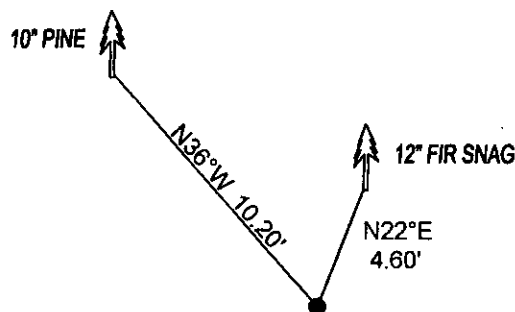
12" FIR SNAG BEARS N22°E 4.60' SCRIBE OVERGROWN.

MAINTENANCE: PAINTED STONE RED, BUILT A COLLAR OF STONE AROUND CORNER.

NEW BT

10" PINE BEARS N36°W 10.20' BLAZED BUT NOT SCRIBED.

ATTACHED BT SIGNS AND PAINTED A RED 6" BAND AND SCRIBE RED.



SKETCH OF CORNER

CERTIFICATION

DAN CROFT


I, DAN CROFT, certify the information shown herein is true and correct.

Signature Ground Party Chief

MARC J. CARSTENS

I, MARC J. CARSTENS, certify that this Corner Record correctly represents work performed by me or under my direction in compliance with the "Corner Recordation Act" (70-22-101, et seq., M.C.A.)

[Signature]
Signature of Surveyor & Seal



Date: 10-2010 Reg. No. 6940 LS

Employer: CARSTENS LAND SURVEYING

Office of Clerk and Recorder, County of LINCOLN. This "corner

record" was filed for record on 229169 BOOK: CCR CC&R'S PAGE: 11555 Pages: 1 Sec. 33

STATE OF MONTANA LINCOLN COUNTY

was noted on the cross-index plat and is RECORDED: 10/21/2010 12:18 KOI: CC&R'S

book No. TAMMY D. LAUER CLERK AND RECORDER

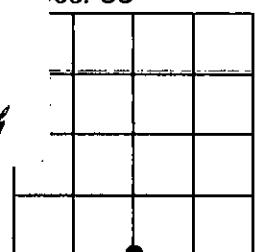
FEE: \$0.00

BY: [Signature]

TO: CARSTENS LAND SURVEYING P.O. BOX 1374, POLSON, MONTANA

Cross Index No. Z-11 T. 29N R. 26W PMM

Adopted July 1, 1981, Montana Board of Professional Engineers & Land Surveyors



• corner this sheet