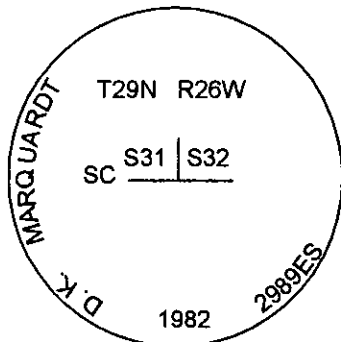
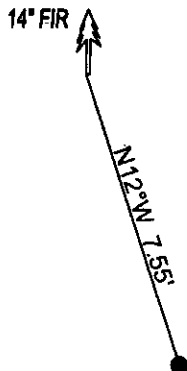


CERTIFIED CORNER RECORDATION

Corner SW CORNER SEC.32 T. 29N R. 26W P.M.M. County LINCOLN

FOUND: 3 1/4" ALUM CAP STAMPED AS SHOWN, FROM WHICH:
14" FIR BEARS N12°W 7.55' SCRIBE OVERGROWN.

MAINTENANCE: REMOVED BLOWDOWNS AND BRUSH FROM CORNER AREA.
ATTACHED BT TAGS AND PAINTED A RED 6" BAND AND SCRIBE RED
SET 5 FOOT STEEL POST 2 FEET EAST OF CORNER.



SKETCH OF CORNER

CERTIFICATION

I, DAN CROFT
certify the information shown herein is true and correct.

Signature Ground Party Chief

I, MARC J. CARSTENS
certify that this Corner Record correctly represents work
performed by me or under my direction in compliance with
the "Corner Recordation Act" (MCA 22-101, et seq., M.C.A.)

[Signature]
Signature of Surveyor & Seal



Date: 10-2010 Reg. No. 5940 LS

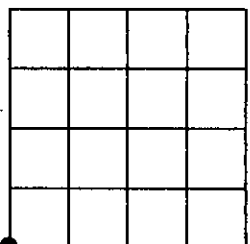
Employer: CARSTENS LAND SURVEYING

Office of Clerk and Recorder, County of LINCOLN This "corner
229164 BOOK: CCR CC&R'S PAGE: 11550 Pages: 1
record" was filed for record on STATE OF MONTANA LINCOLN COUNTY
was noted on the cross-index pl RECORDED: 10/21/2010 12:13 KOI: CC&R'S
book No. TAMMY D. LAUER CLERK AND RECORDER
FEE: \$0.00 BY: [Signature]
TO: CARSTENS LAND SURVEYING P.O. BOX 1374, POLSON, MONTANA

Cross Index No. Z-5 T. 29N R. 26W PMM

Adopted July 1, 1981, Montana Board of Professional Engineers & Land Surveyors

Sec. 32



• corner this sheet