

## INSTRUCTIONS

1. Original and/or subsequent record used to evaluate the corner position.
2. Description of evidence found, note discrepancies in the record, state method of establishing lost or obliterated corners.
3. Description of monument and accessories set to perpetuate the corner position.
4. Sketch of corner, show all pertinent data which can best be shown in a sketch example, corner marking, topography ties, position of accessories, etc.
5. Certification must be signed and sealed by Land Surveyor registered in the State of Montana.
6. Fill in Cross Index & Section Diagram at bottom of sheet.

## CERTIFIED CORNER RECORDATION

Corner SE COR. SEC. 18 T. 29N R. 26W P.M.M. Lincoln County

## ORIGINAL:

**GLO - James Keerl - 1893**

Set a limestone 12x8x8 inches, 8 inches in the ground for corner to Sections 13, 18, 19, and 24, marked with 3 notches on north and south edges; from which:

- A Fir, 12 inches diameter, bears N75°E, 48 links (31.68 feet) distant, marked "T29N R26W S18 BT"
- A Fir, 6 inches diameter, bears S74°E, 72 links (47.52 feet) distant, marked "T29N R26W S19 BT"
- A Tamarack, 18 inches diameter, bears S49°W, 50 links (33.0 feet) distant, marked "T29N R27W S24 BT"
- A Tamarack, 10 inches diameter, bears N73°W, 56 links (36.96 feet) distant, marked "T29N R27W S13 BT"

## FOUND:

Found original stone 8"x7"x12", 7 inches above ground with 3 notches on north side and one notch on east side; from which:

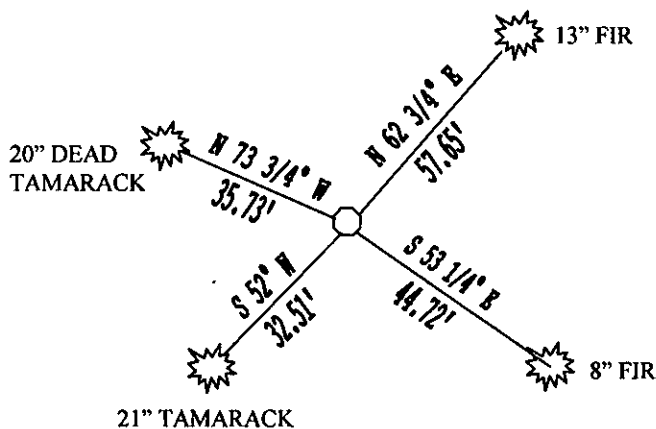
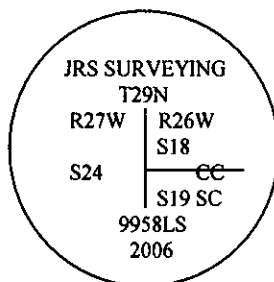
- A 20" Tamarack snag, with visible scribing, bears N73°42'45"W, 35.73 feet distant.
- A 21" Tamarack, with healed blaze, bears S52°00'46"W, 32.51 feet distant.

## ESTABLISH:

Replace found original stone with 3/4" aluminum cap on standard 2 1/2" aluminum monument. Establish two new accessories for this corner.

- A 13" Fir bears N62 3/4°E, 57.7 feet distant, blaze and scribe "T29N R26W S18 BT"
- An 8" Fir bears S53 1/4°E, 44.7 feet distant, blaze and scribe "T29N R26W S19 BT"

Bearing trees were painted red and bearing tree tag attached.



SKETCH OF CORNER

## CERTIFICATION

I, Stephen Jeske  
 Certify the information shown herein is true and correct.


Stephen Jeske  
 Signature Ground Party Chief

I, Stephen Jeske  
 certify that this Corner Record correctly represents work performed by me or under my direction in compliance with the "Corner Recordation Act" (70-22-101 et seq., M.C.A.)

Stephen Jeske  
 Signature of Surveyor & Seal

Date: 05-27-08 Reg. No. 14230LS

Employer: J.R.S. Surveying, Inc.



Office of Clerk and Recorder, County of \_\_\_\_\_ This "corner

record" was filed for record on

211719 BOOK: CCR CC&R'S PAGE: 11199 Pages: 1  
 was noted on the cross-index STATE OF MONTANA LINCOLN COUNTY

RECORDED: 05/29/2008 10:22 KOI: CC&R'S


book no. \_\_\_\_\_ TAMMY D. LAUER CLERK AND RECORDER

FEE: \$0.00

BY: Bill Blomdahl, Deputy

TO: J.R.S. SURVEYING P.O. BOX 1050, LIBBY, MONTANA 59923

Cross Index No. N1 T. 29N R. 26W PMM



• - Corner this sheet

