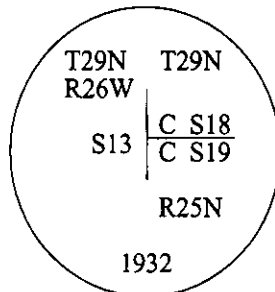


CERTIFIED CORNER RECORDATION

Corner N.W. C.C. Sec. 19 T. 29N R. 25W P.M., MT Lincoln County

- I. 1932 B.L.M. Record by Fred L. Cumming et. al.: Intersect W. boundary of tp. of cor. of secs. 13 and 24, heretofore described. At interesection, set an iron post, 3 ft. long, 2 ins. in diam., 23 ins. in the ground on bedrock and 12 ins. in a mound of stone, for closing cor. of secs. 18 and 19, with brass cap mkd as shown:



Established two bearing trees:


A lodgepole pine, 12 ins. diam., bears N66°E, 18 lks. dist., mkd. "T29N R25W S18 CC BT."
A lodgepole pine, 6 ins. diam., bears S66 1/2°E, 24 lks. dist., mkd. "T29N R25W S19 CC BT."

- II. Found a 2 in. diam. iron pipe, protruding 28 ins. above the ground, firmly set, in a mound of stone, with a 2 1/2 in. diam. brass cap mkd. as shown above. No evidence of the original bearing trees.

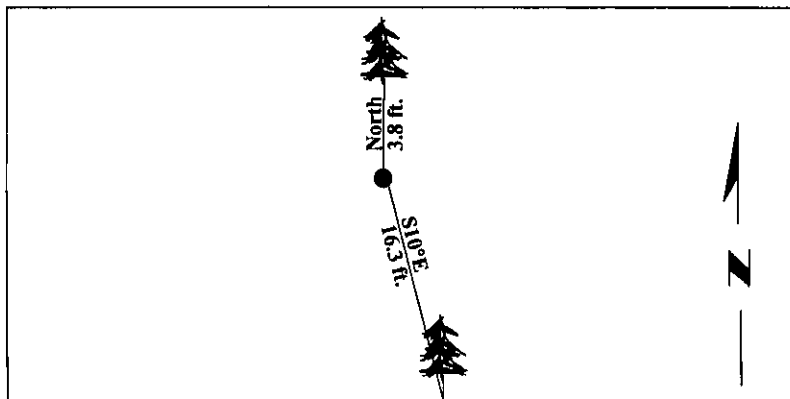
- III. Established two new bearing trees.

A larch, 17 ins. diam., bears North, 3.8 ft. dist., mkd. "T29N R25W S18 CC BT."
A larch, 6 ins. diam., bears S10°E, 16.3 ft. dist., mkd. "X" on snowblaze, "BT".

Painted bearing trees and attached Land Survey Monument and Bearing Tree signs.



Magnetic Declination: 20° East.



SKETCH OF CORNER

CERTIFICATION

I, Rex O. Rice
certify the information shown herein is true and correct.

I, Ronald A. Pearson
certify that this Corner Record correctly represents work performed by me or under my direction in compliance with the "Corner Recordation Act" (70-22-101, et seq., M.C.A.)

[Signature]
Signature of Surveyor & Seal


Date: 12/30/96

Reg. No.: 9008LS

Employer: U.S. FOREST SERVICE

Office of Clerk and Recorder, County of LINCOLN. This "corner record" was filed for record on FEB 3, 1997 was noted on the cross-index plat and is assigned page No. 9041, in book No. CORAL M. CUMMINGS

County Official



● - corner this sheet