

## INSTRUCTIONS

1. Original and/or subsequent record used to evaluate the corner position.
2. Description of evidence found, note discrepancies in the record, state method of establishing lost or obliterated corners.
3. Description of monument and accessories set to perpetuate the corner position.
4. Sketch of corner, show all pertinent data which can best be shown in a sketch example, corner marking, topography ties, position of accessories, etc.
5. Certification must be signed and sealed by Land Surveyor registered in the State of Montana.
6. Fill in Cross Index & Section Diagram at bottom of sheet.

## CERTIFIED CORNER RECORDATION

Corner S 1/4 cor. Sec. 16 T. 28 N. R. 30 W. P.M.M. Lincoln County

- I. 1900 original G.L.O. record by Burton S. Adams: Set a granite stone, 16 x 14 x 6 ins. 11 ins. in the ground, for 1/4 sec. cor., marked 1/4 on the N. face, from which:

A tamarack, 18 ins. diam., bears S 10° W, 19 lks. dist., marked 1/4 S 21 BT.

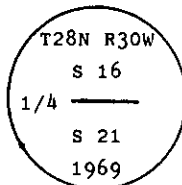
A pine, 10 ins. diam., bears N 38° 15' E, 64 lks. dist., marked 1/4 S 16 BT.

1969 B.L.M. Remonumentation by R. G. Leedy: The 1/4 sec. cor. of secs. 16 and 21, monumented with a granite stone, 16 x 12 x 6 ins., firmly set, mkd. 1/4 on the N. face and witnessed by the one remaining original bearing tree:

A larch, 22 ins. diam., bears S 10° W, 19 lks. dist., marked 1/4 S 21 BT.

At the corner point

Set an iron post, 30 ins. long, 2 1/2 ins. diam., 24 ins. in the ground, with brass cap mkd.



from which

A cedar, 7 ins. diam., bears N 13° E, 25 lks. dist., marked 1/4 S 16 BT.

Bury the original stone alongside and raise a collar of stone, 2 ft. diam., around the iron post.

- II. Found a 2 1/2 in. diam. iron pipe, 8 ins. above ground, firmly set, with a 3 1/4 in diam. BLM brass cap mkd. as shown above, from which:

A larch, 21 ins. diam., bears S 10° W, 12.5 ft. (19 lks.) dist., with S visible. (Tree is dying.)

A cedar, 10 ins. diam., bears N 13° E, 16.5 ft. (25 lks.) dist., with 4 S 16 BT visible.

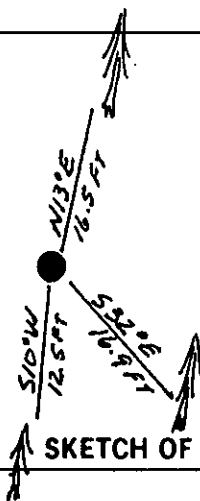
- III. Establish one new bearing tree:

A hemlock, 13 ins. diam., bears S 32° E, 16.9 ft. dist., marked 1/4 S 21 BT.

Painted a red band around the bearing trees and attached Land Survey Monument and Bearing Tree signs.

No guard post established.

Magnetic Declination: 20° East.



SKETCH OF CORNER

## CERTIFICATION

Thomas M. Hommel

I, Thomas M. Hommel

certify the information shown herein is true and correct.

Thomas M. Hommel

Signature Ground Party Chief

Alvah F. Hughes

I, Alvah F. Hughes

certify that this Corner Record correctly represents work performed by me or under my direction in compliance with the "Corner Recordation Act" (70-22-101, et seq., M.C.A.)

Alvah F. Hughes

Signature of Surveyor & Seal

Date: 12/20/93 Reg. No. 73221 S

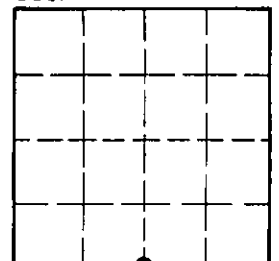
Employer: U.S. FOREST SERVICE

Office of Clerk and Recorder, County of Lincoln. This "corner record" was filed for record on Jan 12, 1994 was noted on the cross-index plat and is assigned page No. 6092, in book No. Coral M. Cummings By RB

County Official

Cross Index No. N-11 T. 28 N R. 30 W PMM

Sec. 16



• - corner this sheet