

INSTRUCTIONS

1. Original and/or subsequent record used to evaluate the corner position.
2. Description of evidence found, note discrepancies in the record, state method of establishing lost or obliterated corners.
3. Description of monument and accessories set to perpetuate the corner position.
4. Sketch of corner, show all pertinent data which can best be shown in a sketch example, corner marking, topography ties, position of accessories, etc.
5. Certification must be signed and sealed by Land Surveyor registered in the State of Montana.
6. Fill in Cross Index & Section Diagram at bottom of sheet.

CERTIFIED CORNER RECORDATION

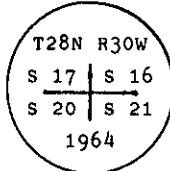
Corner SW sec.cor. Sec. 16 T. 28 N. R. 30 W. P.M.M. Lincoln County

- I. 1900 original G.L.O. record by Burton S. Adams: Set a limestone, 16 x 12 x 3 ins. 11 ins. in the ground, and four bearing trees.

1964 B.L.M. Remonumentation by R. L. Larimer: The cor. of secs. 16, 17, 20 and 21, monumented with a limestone, 16 X 12 X 3 ins., firmly set, mkd. with 4 grooves on the E. and 3 grooves on the S. faces, and witnessed by the remains of three of the original bearing trees:

At the corner point

Set an iron post, 30 ins. long, 2 1/2 ins. diam., 24 ins. in the ground, with brass cap mkd.



from which

The remains of the original bearing trees:

A stumphole, bears N 15 1/4° E, 21 lks. dist., remains of tree lying on ground, mkd. T28N R30W S 16 BT.(Record)

A larch, 11 ins. diam., bears S 56 1/2° W, 15 lks. dist., marked with an overgrown blaze.(Record)

A stumphole, bears N 47 3/4° W, 36 lks. dist., remains of tree lying on ground, mkd. T28N R30W S 17 BT.(Record)

The new bearing trees:

A larch, 9 ins. diam., bears N 8° E, 55 lks. dist., marked T28N R30W S 16 BT.

A larch, 9 ins. diam., bears S 17 1/2° E, 29 lks. dist., marked T28N R30W S 21 BT.

A larch, 9 ins. diam., bears N 40° W, 46 lks. dist., marked T28N R30W S 17 BT.

Bury the original stone alongside of the iron post.

- II. Found a 2 1/2 in. diam. iron pipe, 4 ins. above ground, firmly set, with a 3 1/4 in diam. BLM brass cap mkd. as shown above, from which:

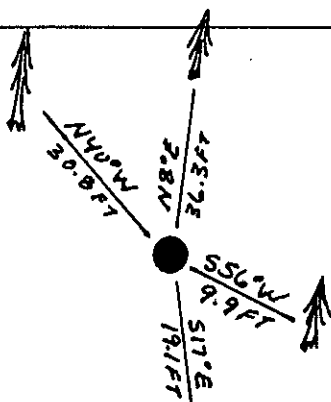
A larch, 16 ins. diam., bears S 56° W, 9.9 ft. (15 lks.) dist., healed face.

A larch, 11 ins. diam., bears N 8° E, 36.3 ft. (55 lks.) dist., marked T28N R30W S 16 BT.

A larch, 13 ins. diam., bears S 17° E, 19.1 ft. (29 lks.) dist., healed face.

A larch, 10 ins. diam., bears N 40° W, 30.8 ft. (46.6 lks.) dist., with T28N R30W S visible.(Rec. 46.0 lks.)

- III. Painted a red band around the bearing trees and attached Land Survey Monument and Bearing Tree signs.
No guard post established.
Magnetic Declination: 20° East.



SKETCH OF CORNER

CERTIFICATION

I, Thomas M. Hommel
certify the information shown herein is true and correct.
Thomas M. Hommel
Signature Ground Party Chief

I, Alvah F. Hughes
certify that this Corner Record correctly represents work performed by me or under my direction in compliance with the "Corner Recordation Act" (70-22-101, et seq., M.C.A.)
Alvah F. Hughes
Signature of Surveyor & Seal

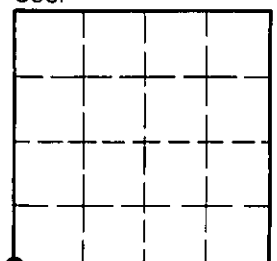
Date: 12/20/93 Reg. No. 7322LS
Employer: U.S. FOREST SERVICE

Office of Clerk and Recorder, County of Lincoln. This "corner record" was filed for record on Jan 12, 1994 was noted on the cross-index plat and is assigned page No. 6090, in book No. Coral M. Cummings By DB

County Official

Cross Index No. N-09 T. 28 N R. 30 W PMM

Sec. 16



• - corner this sheet