

INSTRUCTIONS

1. Original and subsequent record used to evaluate the corner position.
2. Description of evidence found, not discrepancies in the record, state method of establishing lost or obliterated corners.
3. Description of monument and accessories set to perpetuate the corner position.
4. Sketch of corner, show all pertinent data which can best be shown in a sketch example, corner marking, topography ties, position of accessories, etc.
5. Certification must be signed and sealed by Land Surveyor registered in the State of Montana.
6. Fill in Cross Index & Section Diagram at bottom of sheet.

CERTIFIED CORNER RECORDATION

Corner N1/16 S9/S10 T. 28N R. 30W P.M.M. Lincoln County

RECORD:

A ½" rebar and plastic cap per COS 107.

FOUND:

A ½" rebar and plastic cap.

PERPETUATION:

The corner did not meet positional tolerance specifications. A retracement of the Section Subdivision by Ninneman in 1971, notes a large discrepancy in the location of the East ¼ corner and conflicting distances between the West ¼ corner and Northwest Section Corner. This corner was not accepted and a new monument was set this survey.

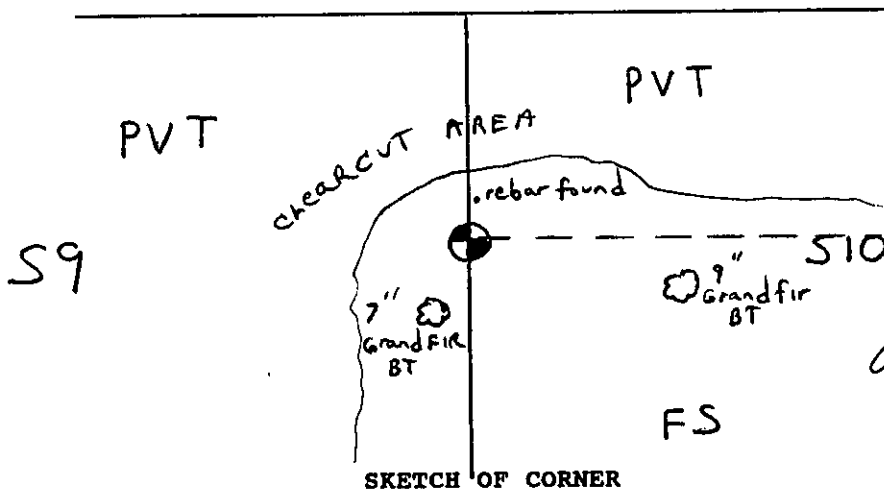
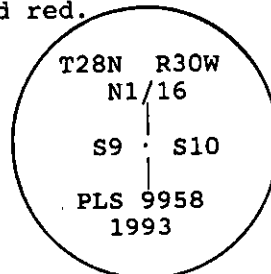
The new corner position was established as a result of a subdivisional survey of Section 10. Said subdivisional survey was made in accordance with methods and procedures contained in the Manual of Surveying Instruction; U.S. Bureau of Land Management.

Set a standard Forest Service ¾" Aluminum cap, stamped as shown below, on a 30" x ¾" aluminum shaft 27" in the ground, from which;

A 7" grand fir bears S12°W, 6.8 feet dist., scribed N1/16 S9 BT and
A 9" grand fir bears S70°E, 30.2 feet dist., scribed N1/16 S10 BT

A 6' steel post with Land Survey Monument decal attached was placed 2.9 feet south of monument.

Trees were signed with blazes and scribing painted red.



SKETCH OF CORNER

CERTIFICATION

I, John Marquette
certify the information shown herein is true and correct.


Signature Ground Party Chief

I, JAMES R. STAPLES
certify that this corner Record correctly represents work performed
by me or under my direction in compliance with the "Corner
Recordation Act" (70-22-101, et seq., M.C.A.)

Signature of Surveyor & Seal

Date: 12-20-93 Reg. No. 9958LS

Employer: J.R.S. SURVEYING INC.



Sec. 10

Office of Clerk and Recorder, County of LINCOLN. This "corner
record" was filed for record on 12-23-93
was noted on the cross-index plat and is assigned page No. 6057 in
book No. _____

Coral M. Cummings by [Signature]
County Official

Cross Index No. EE-1 T. 28N R. 30W PMM