

INSTRUCTIONS

1. Original and/or subsequent record used to evaluate the corner position.
2. Description of evidence found, not discrepancies in the record, state method of establishing lost or obliterated corners.
3. Description of monument and accessories set to perpetuate the corner position.
4. Sketch of corner, show all pertinent data which can best be shown in a sketch example, corner marking, topography ties, position of accessories, etc.
5. Certification must be signed and sealed by Land Surveyor registered in the State of Montana.
6. Fill in Cross Index & Section Diagram at bottom of sheet.

CERTIFIED CORNER RECORDATION

Corner CN1/16 S10 T. 28N R. 30W P.M.M. Lincoln County

RECORD:

NONE

FOUND:

A 3/4" iron rod, from which, an 18" larch bears N19°E, 25.9 feet dist., scribed CN1/16 S10 BT and an 11" larch bears S74°E, 25.7 feet dist., scribed CN1/16 S10 BT

PERPETUATION:

The corner did not meet positional tolerance specifications. A retracement of the Section Subdivision by Ninneman in 1971, notes a large discrepancy in the location of the East 1/4 corner and conflicting distances between the West 1/4 corner and Northwest Section Corner. This corner was not accepted and a new monument was set this survey.

The new corner position was established as a result of a subdivisional survey of Section 10. Said subdivisional survey was made in accordance with methods and procedures contained in the Manual of Surveying Instruction; U.S. Bureau of Land Management.

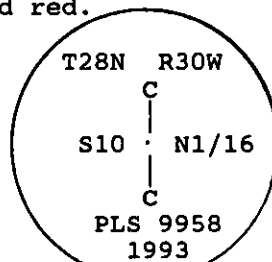
Set a standard Forest Service 3 1/4" Aluminum cap, stamped as shown below, on a 30" x 3/4" aluminum shaft 27" in the ground, from which;

An 18" larch bears N16°E, 30.7 feet dist., scribed CN1/16 S10 BT and
An 11" larch bears S85°E, 25.0 feet dist., scribed CN1/16 S10 BT

A 6' steel post with Land Survey Monument decal attached was placed 3.0 feet east of monument.

Corner falls on east edge of road to private land on level ground.

Trees were signed with blazes and scribing painted red.



CERTIFICATION

I, John Marquette
certify the information shown herein is true and correct.

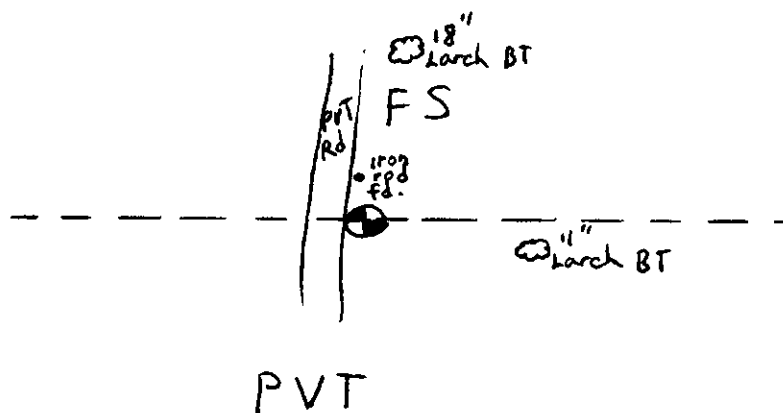

John Marquette
Signature Ground Party Chief

I, JAMES R. STAPLES
certify that this corner Record correctly represents work performed
by me or under my direction in compliance with the "Corner
Recordation Act" (70-22-101, et seq., M.C.A.)

James R. Staples
Signature of Surveyor & Seal

Date: 12-20-93 Reg. No. 9958LS

Employer: J.R.S. SURVEYING INC.

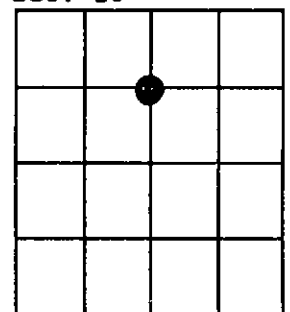


SKETCH OF CORNER

Office of Clerk and Recorder, County of LINCOLN. This "corner
record" was filed for record on 12-23-93
was noted on the cross-index plat and is assigned page No. 6055 in
book No. _____

Coral M Cummings by BB
County Official

Sec. 10



Cross Index No. EE-17 T. 28N R. 30W P.M.M.