

INSTRUCTIONS

1. Original and/or subsequent record used to evaluate the corner position.
2. Description of evidence found, not discrepancies in the record, state method of establishing lost or obliterated corners.
3. Description of monument and accessories set to perpetuate the corner position.
4. Sketch of corner, show all pertinent data which can best be shown in a sketch example, corner marking, topography ties, position of accessories, etc.
5. Certification must be signed and sealed by Land Surveyor registered in the State of Montana.
6. Fill in Cross Index & Section Diagram at bottom of sheet.

CERTIFIED CORNER RECORDATION

Corner W1/16 S10/S15 T. 28N R. 30W P.M.M. Lincoln County

RECORD:

NONE

FOUND:

NONE

PERPETUATION:

The new corner position was established as a result of a subdivisional survey of Section 10. Said subdivisional survey was made in accordance with methods and procedures contained in the Manual of Surveying Instruction; U.S. Bureau of Land Management.

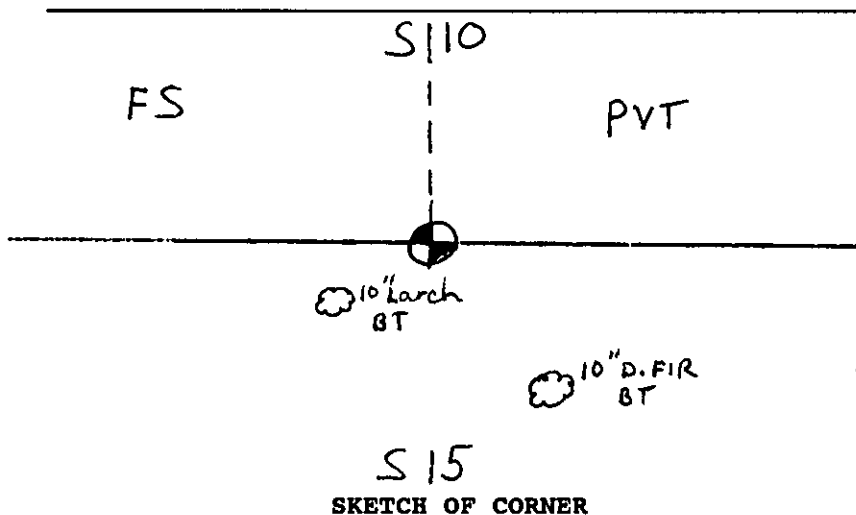
Set a standard Forest Service 3½" Aluminum cap, stamped as shown below, on a 30" x 3/4" aluminum shaft 27" in the ground, from which;

A 10" douglas fir bears S40°E, 29.8 feet dist., scribed W1/16 S15 BT and
A 10" larch bears S64°W, 16.4 feet dist., scribed W1/16 S15 BT

A 6' steel post with Land Survey Monument decal attached was placed 4.1 north of monument.

Trees were signed with blazes and scribing painted red.

T28N R30W
S10
W1/16-----
S15
PLS 9958
1993



CERTIFICATION

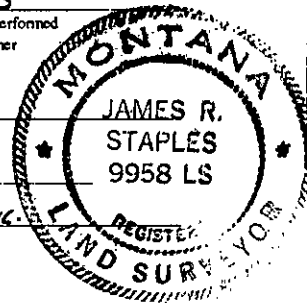
I, John Marquette
certify the information shown herein is true and correct.

John Marquette
Signature Ground Party Chief

I, JAMES R. STAPLES
certify that this corner Record correctly represents work performed by me or under my direction in compliance with the "Corner Recordation Act" (70-22-101, et seq., M.C.A.)

James R. Staples
Signature of Surveyor & Seal


Date: 12-20-93 Reg. No. 9958LS
Employer: J.R.S. SURVEYING, INC.



Office of Clerk and Recorder, County of LINCOLN. This "corner record" was filed for record on 12-23-93 was noted on the cross-index plat and is assigned page No. 6054 in book No. Coral M Cummings by PDB

County Official

Sec. 10



Cross Index No. SS-9 T. 28N R. 30W PMM