

INSTRUCTIONS

1. Original and/or subsequent record used to evaluate the corner position.
2. Description of evidence found, note discrepancies in the record, state method of establishing lost or obliterated corners.
3. Description of monument and accessories set to perpetuate the corner position.
4. Sketch of corner, show all pertinent data which can best be shown in a sketch example, corner marking, topography ties, position of accessories, etc.
5. Certification must be signed and sealed by Land Surveyor registered in the State of Montana.
6. Fill in Cross Index & Section Diagram at bottom of sheet.

CERTIFIED CORNER RECORDATION

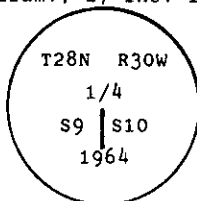
Corner W 1/4 S10 T. 28 N. R. 30 W. P.M.M. Lincoln County

- I. 1900 G.L.O. record by Burton S. Adams: Set a limestone, 16x10x6 ins., 11 ins. in the ground, and two bearing trees.

1964 BLM Remonumentation by R. L. Larimer & H. W. Grusing: The 1/4 sec. cor. of secs. 9 & 10, monumented with a limestone, 16x10x6 ins., loosely set and mkd. 1/4 on the W. face, and witnessed by the remains of the original bearing trees.

At the corner point

Set an iron post, 30 ins. long, 2 1/2 ins. diam., 27 ins. in the ground, with brass cap mkd.



From which

The original bearing trees:

A fir, 15 ins. diam., bears S 43° E, 12 lks. dist., mkd. with an overgrown blaze. (Record: S 35 3/4° E, 12 lks.)

A fir, 22 ins. diam., bears S 40 1/4° W, 45 lks. dist., mkd. with an overgrown blaze.

Bury the original stone alongside the iron post.

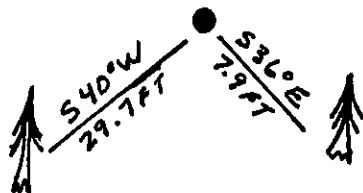
- II. Found a 2 1/2 in. diam. iron pipe, 10 ins. above ground, firmly set, with a 3 1/4 in diam. BLM brass cap mkd. as shown above, from which:

A fir, 19 ins. diam., bears S 36° E, 7.9 ft. dist. (12 lks.), mkd. with visible scribe marks. (GLO)

A fir, 25 ins. diam., bears S 40° W, 29.7 ft. dist. (45 lks.), mkd. with a healed face. (GLO)

- III. Painted red bands around the bearing trees and attached Land Survey Monument and Bearing Tree signs.

Magnetic Declination: 20° East



SKETCH OF CORNER

CERTIFICATION

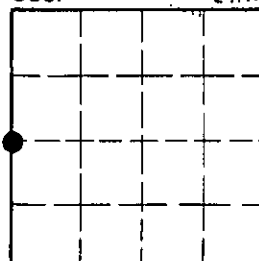
I, Thomas M. Hommel
certify the information shown herein is true and correct.
Thomas M. Hommel
Signature Ground Party Chief

I, Alvah F. Hughes
certify that this Corner Record correctly represents work performed by me or under my direction in compliance with the "Corner Recordation Act" (70-22-101, et seq., M.C.A.).
Alvah F. Hughes
Signature of Surveyor & Seal

Date: 11/18/92 Reg. No. 7322 LS

Employer: U.S. FOREST SERVICE

Sec. 10



• - corner this sheet

Office of Clerk and Recorder, County of Lincoln. This "corner record" was filed for record on Jan 11, 1993 was noted on the cross-index plat and is assigned page No. 5259, in book No. Coral M. Cummings, DLS County Official

G-13 Cross Index No. T. 28 N R. 30 W P.M.M.