

INSTRUCTIONS

1. Original and/or subsequent record used to evaluate the corner position.
2. Description of evidence found, note discrepancies in the record, state method of establishing lost or obliterated corners.
3. Description of monument and accessories set to perpetuate the corner position.
4. Sketch of corner, show all pertinent data which can best be shown in a sketch example, corner marking, topography ties, position of accessories, etc.
5. Certification must be signed and sealed by Land Surveyor registered in the State of Montana.
6. Fill in Cross Index & Section Diagram at bottom of sheet.

CERTIFIED CORNER RECORDATION

Corner CC Secs. 1 & 2 T. 28 N. R. 30 W. P.M.M. Lincoln County

- I. 1900 G.L.O. original record by Burton S. Adams: "Set a limestone, 14x10x5 ins., 9 ins. in the ground for closing cor. of secs. 1 and 2, mkd. CC on S. face, with 1 groove on E. and 5 grooves on W. faces, from which

A tamarack, 20 ins. dia., bears $S75^{\circ}30'E$, 79 lks. dist., mkd. T28N R30W S1 BT.

A tamarack, 18 ins. dia., bears $S5^{\circ}50'W$, 129 lks. dist., mkd. T28N R30W S2 BT.

- II. Found a stone 3x9x13 ins., laying loose on the ground. mkd. with 5 grooves on W. face and 1 groove on E. face and "CC" facing up, from which

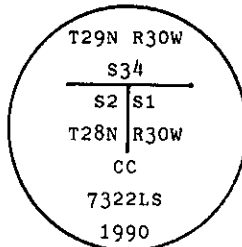
A saw stump, 19 ins. dia., bears $S74^{\circ}E$, 51.2 ft. (77.6 lks.) dist., log portion downhill mkd. T28N R30W S1.

A saw stump, 18 ins. dia., bears $S4^{\circ}W$, 85.4 ft. (129.4 lks.) dist., log portion downhill mkd. R30 S2 CC

- III. At the determined corner position, distance - distance intersect from found original bearing trees.

I set a 2 1/2 inch dia. aluminum pipe, 30 ins. long, 25 ins. in the ground with attached

3 1/4 ins. dia. U.S.D.A. Forest Service aluminum cap mkd. as shown:



Placed a collar of stone around monument and buried the original stone alongside pipe.

Established two new bearing trees:

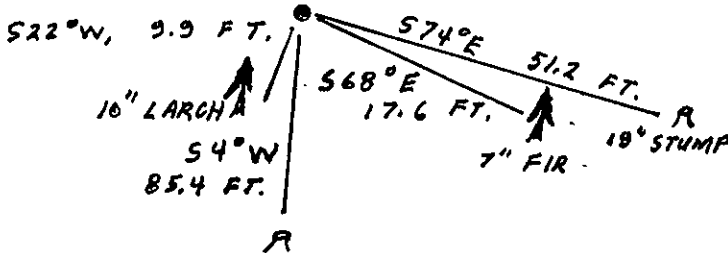
A douglas fir, 7 ins. dia., bears $S68^{\circ}E$, 17.6 ft. dist., mkd. CC T28N R30W S1 BT.

A larch, 10 ins. dia., bears $S22^{\circ}W$, 9.9 ft. dist., mkd. CC T28N R30W S2 BT.

Painted a red band around each bearing tree and attached Land Survey Monument and Bearing Tree signs.

Set a galvanized steel guard post with Survey Marker decal attached, 3 ft. west.

Magnetic Declination: 20° East.



SKETCH OF CORNER

CERTIFICATION

I, Gary Crismonn
certify the information shown herein is true and correct.

Gary Crismonn
Signature Ground Party Chief

I, Alvah F. Hughes
certify that this Corner Record correctly represents work performed by me or under my direction in compliance with the "Corner Recordation Act" (70-22-101, et seq., M.C.A.)

Alvah F. Hughes
Signature of Surveyor Seal 7322 LS

Date: 12/26/89 Reg. No. 7322 LS

Employer: U.S. FOREST SERVICE

Office of Clerk and Recorder, County of Lincoln. This "corner record" was filed for record on 1-3-91

was noted on the cross-index plat and is assigned page No. 4466, in

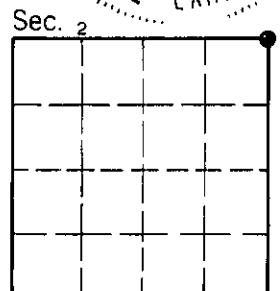
book No. _____

Janet E. Sigel by Bill Buehler
County Official

A-21

28 N 30 W

Cross Index No. _____ T. _____ R. _____ P.M.M.



• - corner this sheet