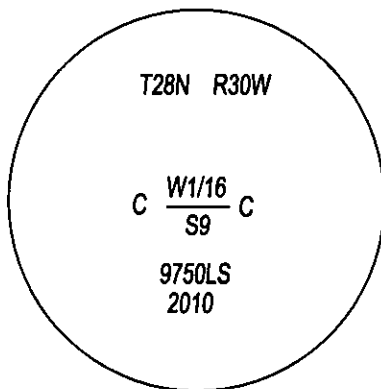


CERTIFIED CORNER RECORDATION

CORNER CW1/16 SEC. 9 T. 28N R. 30W P.M.M., LINCOLN COUNTY

FOUND: 3 1/4" ALUM CAP STAMPED AS SHOWN, FROM WHICH;  
STEEL POST WITH TAGS BEARS NORTH 4 FEET.  
STEEL POST WITH TAGS BEARS SOUTH 2 FEET.

MAINTENANCE: REMOVED LIMBS AND BRUSH FROM CORNER AREA.



SKETCH OF CORNER

CERTIFICATION

I, DAN CROFT  
CERTIFY THE INFORMATION SHOWN HEREIN IS TRUE AND CORRECT.

SIGNATURE GROUND PARTY CHIEF

I, MARC J. CARSTENS  
CERTIFY THAT THIS CORNER RECORD CORRECTLY REPRESENTS WORK  
PERFORMED BY ME OR UNDER MY DIRECTION IN COMPLIANCE WITH THE  
"CORNER RECORDATION ACT" (70-22-101, ET SEQ., M.C.A.)


SIGNATURE OF SURVEYOR & SEAL

08-20-13 5/9/14

DATE

CARSTENS SURVEYING  
EMPLOYER

5940LS  
REG. NO.



OFFICE OF CLERK AND RECORDER, COUNTY OF LINCOLN

THIS "CORNER RECORD" WAS FILED FOR RE

WAS NOTED ON

AND IS ASSIGNED PAGE NO. \_\_\_\_\_, IN E

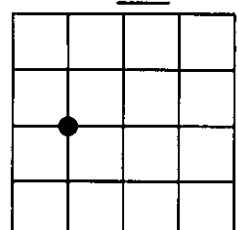
COUNTY OFFICIAL

CROSS INDEX NO. G-10 T. 28N R. 30W P.M.M.

ADOPTED JULY 1, 1981, MONTANA BOARD OF PROFESSIONAL ENGINEERS & LAND SURVEYORS

251291 BOOK: CCR CC&R'S PAGE: 12114 Pages: 1  
STATE OF MONTANA LINCOLN COUNTY  
RECORDED: 05/12/2014 10:55 KOI: CC&R'S  
TAMMY D. LAUER CLERK AND RECORDER  
FEE: \$0.00 BY: Heather Stearns Deputy  
FOR: CARSTENS LAND SURVEYING P.O. BOX 1374, POLSON, MONTANA

SEC. 9



● CORNER THIS SHEET