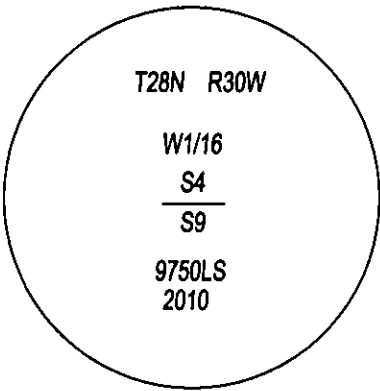
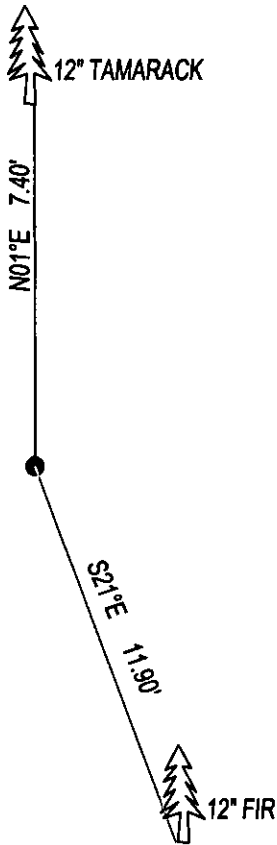


CERTIFIED CORNER RECORDATION

CORNER W1/16 SEC. 4 & 9 T. 28N R. 30W P.M.M., LINCOLN COUNTY

FOUND: 3 1/4" ALUM CAP STAMPED AS SHOWN, FROM WHICH;
13" TAMARACK WITH TAGS BEARS N1°E 7.40' SCRIBED W1/16 S4 BT.
12" FIR WITH TAGS BEARS S21°E 11.90' SCRIBED W1/6 S9 BT.

MAINTENANCE: REMOVED LIMBS AND BRUSH FROM CORNER AREA.
PAINTED 6" BAND AND SCRIBE AREA ON BTS.




SKETCH OF CORNER

CERTIFICATION

I, DAN CROFT
CERTIFY THE INFORMATION SHOWN HEREIN IS TRUE AND CORRECT.

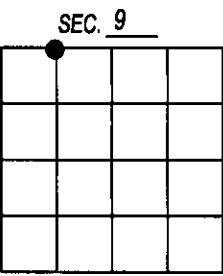
SIGNATURE GROUND PARTY CHIEF
I, MARC J. CARSTENS
CERTIFY THAT THIS CORNER RECORD CORRECTLY REPRESENTS WORK
PERFORMED BY ME OR UNDER MY DIRECTION IN COMPLIANCE WITH THE
"CORNER RECORDATION ACT" (70-22-101, ET SEQ., M.C.A.)

SIGNATURE OF SURVEYOR & SEAL
08-2013 5/9/14
DATE
CARSTENS SURVEYING
EMPLOYER



OFFICE OF CLERK AND RECORDER, COUNTY OF LINCOLN
THIS "CORNER RECORD" WAS FILED FOR RECORDATION ON 05/12/2014
AND IS ASSIGNED PAGE NO. 12112, IN BOOK 251289
COUNTY OFFICIAL
CROSS INDEX NO. E-10 T. 28N R. 30W P.M.M.
ADOPTED JULY 1, 1981, MONTANA BOARD OF PROFESSIONAL ENGINEERS & LAND SURVEYORS

251289 BOOK: CCR CC&R'S PAGE: 12112 Pages: 1
STATE OF MONTANA LINCOLN COUNTY
RECORDED: 05/12/2014 10:45 KOI: CC&R'S
TAMMY D. LAUER CLERK AND RECORDER
FEE: \$0.00 BY:
FOR: CARSTENS LAND SURVEYING P.O. BOX 1374, POLSON, MONTANA



CORNER THIS SHEET