


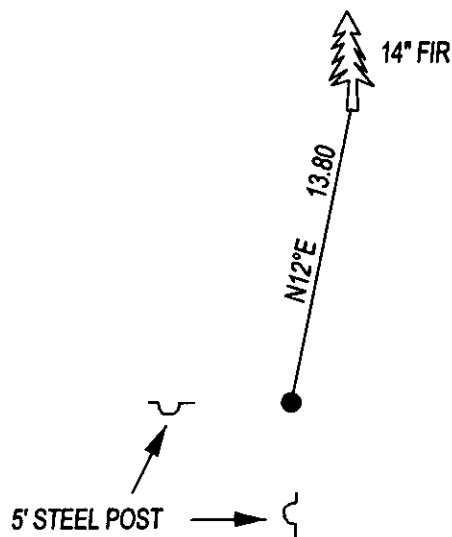
CERTIFIED CORNER RECORDATION

CORNER C1/4 SEC. 4 T. 28N R. 30W P.M.M., LINCOLN COUNTY

RECORD: CERTIFICATE OF SURVEY 4034, COMPUTED POINT NOTHING SET.

FOUND: NOTHING

PERPETUATION: SET 5/8"x24" REBAR WITH YPC AT CORNER POSITION, FROM WHICH:
14" FIR BEARS N12°E, 13.80' SCRIBED RM.
SET 5 FOOT STEEL POSTS 1 FOOT SOUTH AND 1 FOOT WEST OF CORNER.



CERTIFICATION

I, DAN CROFT
CERTIFY THE INFORMATION SHOWN HEREIN IS TRUE AND CORRECT.

SIGNATURE GROUND PARTY CHIEF

I, MARC J. CARSTENS
CERTIFY THAT THIS CORNER RECORD CORRECTLY REPRESENTS WORK
PERFORMED BY ME OR UNDER MY DIRECTION IN COMPLIANCE WITH THE
"CORNER RECORDATION ACT" (70-22-101, ET SEQ., M.C.A.)



SIGNATURE OF SURVEYOR & SEAL

03-08-13

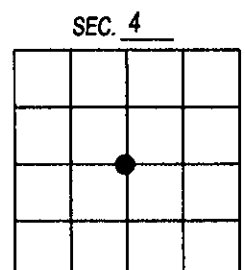
DATE

CARSTENS SURVEYING
EMPLOYER

5940LS
REG. NO.



OFFICE OF CLERK AND RECORDER COUNTY OF LINCOLN
THIS 243977 BOOK: CCR CC&R'S PAGE: 12021 Pages: 1
STATE OF MONTANA LINCOLN COUNTY
AND I RECORDED: 03/12/2013 10:55 KOI: CC&R'S
TAMMY D. LAUER CLERK AND RECORDER
FEE: \$0.00 BY Heather Dierker Deputy
COUNTY FOR: CARSTENS LAND SURVEYING P.O. BOX 1374, POLSON, MONTANA
CROSS INDEX NO. C-11 T. 28N R. 30W P.M.M.
ADOPTED JULY 1, 1981, MONTANA BOARD OF PROFESSIONAL ENGINEERS & LAND SURVEYORS



● CORNER THIS SHEET