

CERTIFIED CORNER RECORDATION

Corner Cor.3 Comet Placer T 28 N. R. 30 W. P.M.M. LINCOLN County
MS 10377

I. Record: 1922 Mineral survey by W. Pennington: Set a post 5 ins. square, 4 1/2 ft. long 1 1/2 ft. deep with mound of stone, from which:

A fir, 14 ins. diam., bears S.72°30'W., 21.00 ft. dist., scribed BT C-3 10377.

II. Found: A 5 ins. square rotted post, lying on top of a mound of stone with visible scribing, from which:

A fir snag, 23 ins. diam., bears S.72°30'W., 21.00 ft. dist. with healed face.

A fir snag, bears N.18°W., 8.10 ft. dist., with healed face.(no record)

III. Perpetuation: At the position from a distance, distance tie from found original bearing tree remains, set a aluminum pipe 2 1/2 ins. diam. 30 ins. long 24 ins. in the ground, with a 3 1/4 in. diam. aluminum cap marked as shown below from which :

A fir, 6 ins. diam., bears S. 83°W., 10.45 ft. dist., scribed 3-C 10377 BT.

A fir, 9 ins. diam., bears N. 27°30'E., 22.95 ft. dist., scribed 3-C 10377 BT.

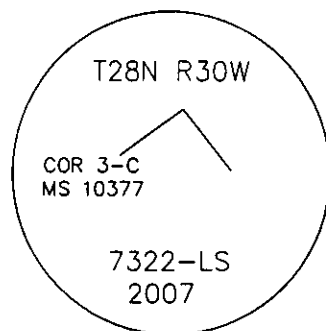
Painted faces and 6 in. wide red bands around BT's and attached Bearing Tree and Land Survey Monument signs.

Raise a collar of stone 3 ft. diam. 1.50 ft. high around the set monument.

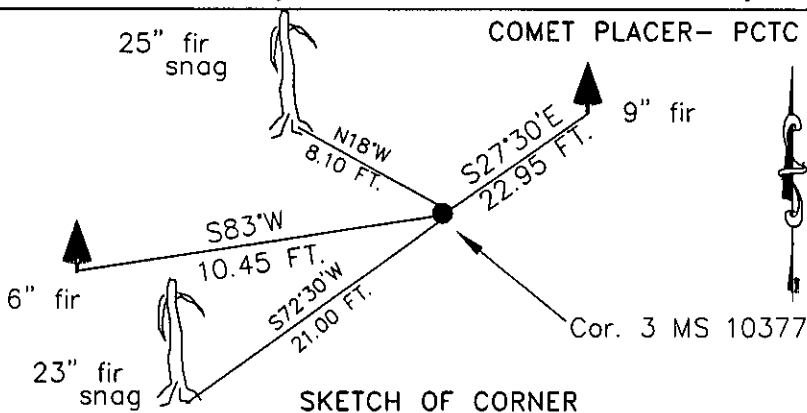
Set a steel post 3 ft. South of set monument, with attached Land Survey and Property line stickers.

Magnetic declination: 18° East assumed

Equipment used: Hand compass and loggers tape



Kootenai Surveyors Inc., 314 California Av., Libby, MT. 59923 (406) 293-4354



CERTIFICATION

I, Levi Powell
certify the information shown herein is true and correct.

Alvah F. Hughes
Signature Ground Party Chief

I, Alvah F. Hughes
certify that this Corner Record correctly represents work performed by me or under my direction in compliance with the "Corner Recordation Act" (70-22-101, et seq., M.C.A.)

Alvah F. Hughes
Signature of Surveyor & Seal

Date: 7/27/2007 Reg. No. 7322-LS SURV

Employer: Kootenai Surveyors Inc.

Office of Clerk and Recorder, County of Lincoln. This "corner

record" was filed for record on

205547 BOOK: CCR CC&R'S PAGE: 11095 Pages: 1
was noted on the cross- STATE OF MONTANA LINCOLN COUNTY
book No. RECORDED: 08/24/2007 8:40 KOI: CC&R'S

TAMMY D. LAUER CLERK AND RECORDER

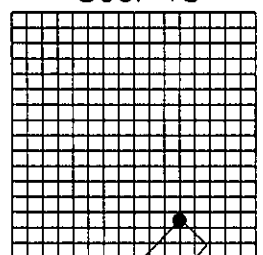
FEE: \$0.00

TO: AL HUGHES-SURVEYOR P.O.BOX 393, LIBBY MT 59923

Cross Index No. BY: Leanni Lauer T. 28N. R. 30W. P.M., MT

Adopted July 1, 1981, Montana Board of Professional Engineers & Land Surveyors

Sec. 18



• corner this sheet