

INSTRUCTIONS

1. Original and/or subsequent record used to evaluate the corner position.
2. Description of evidence found, note discrepancies in the record, state method of establishing lost or obliterated corners.
3. Description of monument and accessories set to perpetuate the corner position.
4. Sketch or corner, show all pertinent data which can best be shown in a sketch example, corner marking, topography ties, position of accessories, etc.
5. Certification must be signed and sealed by Registered Land Surveyor in State of Montana.
6. Fill in Cross Index & Section Diagram at bottom of sheet.

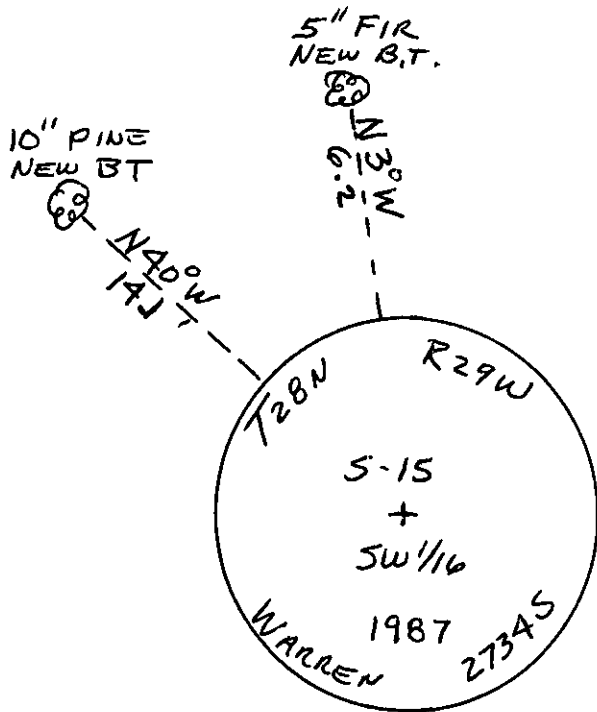
CERTIFIED CORNER RECORDATION

Corner SW 1/16 T. 28N R. 29W P.M.M. Lincoln County


(Record) No previous record
(Found) No evidence

(Set) Set a 5/8"x30" alum rod with a 3" diam alum cap. Marked New BTs as follows:

Pine 10" diam. bears N40°W 14.1' scribed SW 1/16 S15 BT
FIR 5" diam. bears N30°W 6.2' scribed SW 1/16 S15 BT



CERTIFICATION
I, Dan Croft
certify the information shown herein is true and correct.



Signature Ground Party Chief
I, H. Gene Warren
certify that this Corner Record correctly represents work performed
* done or under by direction in compliance with the "Corner
Recordation Act" (70-22-101, et seq., M.D.A.)

H. Gene Warren
Signature of Surveyor & Seal
Date: 6/5/87 Reg. No. 2734 S

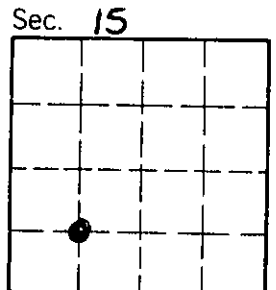
Employer: _____

SKETCH OF CORNER

Office of Clerk and Recorder, County of Lincoln. This "corner
record" was filed for record on the July 1 day of 1987
was noted on the cross-index plat and is assigned page No. 3582, in
book No. _____

Janet Bt. Sugil by Bill Swadlow
County Official Deputy

Cross Index No. M-14 T. 28N R. 29W P.M.M.



• corner this sheet