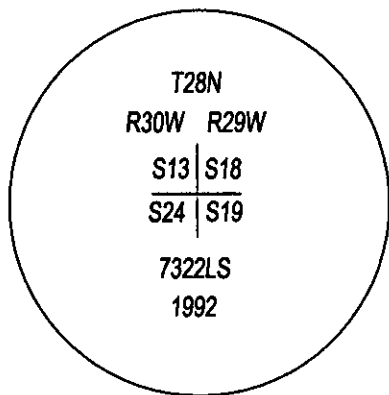
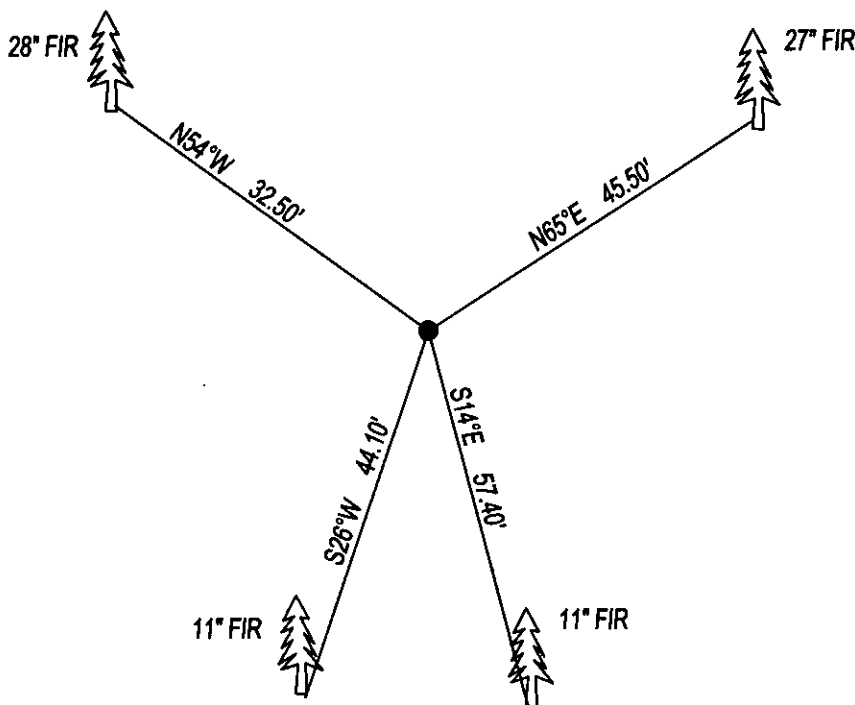


# CERTIFIED CORNER RECORDATION

CORNER NW CORNER SEC. 19 T. 28N R. 29W P.M.M., LINCOLN COUNTY

FOUND: 3 1/4' ALUM. CAP STAMPED AS SHOWN FROM WHICH;  
27" FIR WITH TAGS BEARS N65°E 45.50' WITH OVERGROWN BLAZE.  
11" FIR WITH TAGS BEARS S14°E 57.40' WITH OVERGROWN BLAZE.  
11" FIR WITH TAGS BEARS S26°W 44.10' WITH OVERGROWN BLAZE.  
28" FIR WITH TAGS BEARS N54°W 32.50' WITH OVERGROWN BLAZE.  
STEEL POST 3 FEET SOUTH OF MONUMENTED CORNER.

MAINTENANCE: REMOVED TREE LIMBS AND ADDED ROCKS TO COLLAR AROUND MONUMENT.  
SET 5 FOOT STEEL POST 2 FEET EAST OF MONUMENTED CORNER.  
PAINTED RED BAND AND BLAZE ON BT'S.



SKETCH OF CORNER

## CERTIFICATION

I, DAN CROFT  
CERTIFY THE INFORMATION SHOWN HEREIN IS TRUE AND CORRECT.

SIGNATURE GROUND PARTY CHIEF

I, MARC J. CARSTENS  
CERTIFY THAT THIS CORNER RECORD CORRECTLY REPRESENTS WORK  
PERFORMED BY ME OR UNDER MY DIRECTION IN COMPLIANCE WITH THE  
"CORNER RECORDATION ACT" (70-22-101, ET SEQ., M.C.A.)

  
SIGNATURE OF SURVEYOR & SEAL


09-06-13

DATE

CARSTENS SURVEYING

EMPLOYER

5940LS  
REG. NO.



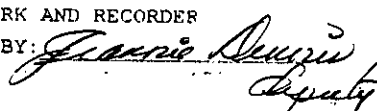
OFFICE OF CLERK AND RECORDER, COUNTY OF LINCOLN

THIS "CORNER RECORD" WAS FILED FOR  
AND IS ASSIGNED PAGE NO. \_\_\_\_\_

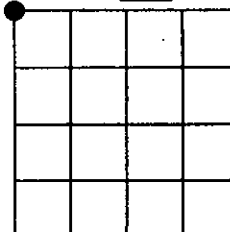
COUNTY OFFICIAL

CROSS INDEX NO. N-1 T. 28N R. 29W P.M.M.

ADOPTED JULY 1, 1981, MONTANA BOARD OF PROFESSIONAL ENGINEERS & LAND SURVEYORS

247203 BOOK: CCR CC&R'S PAGE: 12074  
STATE OF MONTANA LINCOLN COUNTY  
RECORDED: 09/09/2013 11:30 KOI: CC&R'S  
TAMMY D. LAUER CLERK AND RECORDER  
FEE: \$0.00 BY: 

SEC. 19



● CORNER THIS SHEET