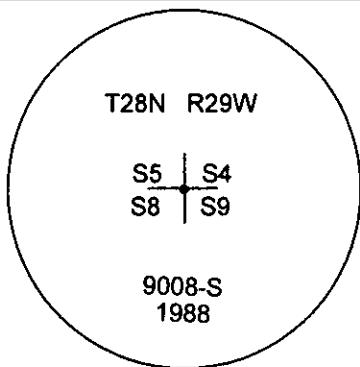
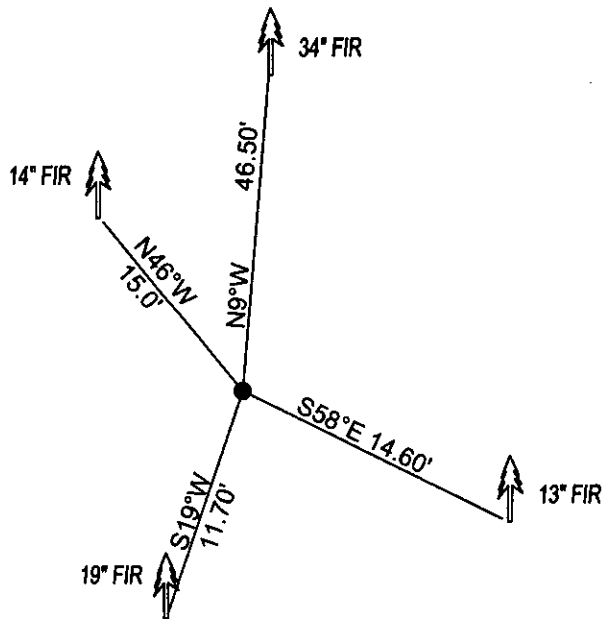


CERTIFIED CORNER RECORDATION

Corner NW CORNER SEC. 9 T. 28N R. 29W P.M.M. County LINCOLN

FOUND: 3 1/4" ALUM CAP STAMPED AS SHOWN, FROM WHICH:
34" FIR BEARS N9°W 46.50' SCRIBE OVERGROWN.
13" FIR BEARS S58°E 14.60' SCRIBE OVERGROWN.
19" FIR BEARS S19°W 11.60' SCRIBE OVERGROWN.
14" FIR BEARS N46°W 15.00' SCRIBE OVERGROWN.

MAINTENANCE: REMOVED BRUSH FROM CORNER AREA. SET 5 FOOT STEEL POST 4 FEET SOUTH OF CORNER
ATTACHED BT TAGS AND PAINTED A RED 6" BAND AND SCRIBE RED



SKETCH OF CORNER

CERTIFICATION

I, DAN CROFT
certify the information shown herein is true and correct.

Signature Ground Party Chief

I, MARC J. CARSTENS
certify that this Corner Record correctly represents work
performed by me or under my direction in compliance with
the "Corner Recordation Act" (70-22-101, et seq., M.C.A.)

[Signature]
Signature of Surveyor & Seal



Date: 10-2011 Reg. No. 5940 LS

Employer: CARSTENS LAND SURVEYING

Office of Clerk and Recorder, County of LINCOLN . This "corner

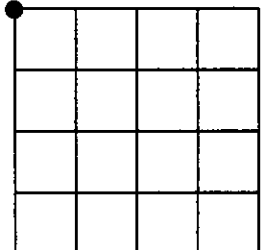
record" was filed for rec-
was noted on the cross-
book No. _____

235738 BOOK: CCR CC&R'S PAGE: 11922 Pages: 1
STATE OF MONTANA LINCOLN COUNTY
RECORDED: 11/02/2011 10:55 KOI: CC&R'S
TAMMY D. LAUER CLERK AND RECORDER
FEE: \$0.00 BY: [Signature]
TO: CARSTENS LAND SURVEYING P.O. BOX 1374, POLSON, MONTANA

Cross Index No. E-9 T. 28N R. 29W PMM

Adopted July 1, 1981, Montana Board of Professional Engineers & Land Surveyors

Sec. 9



• corner this sheet