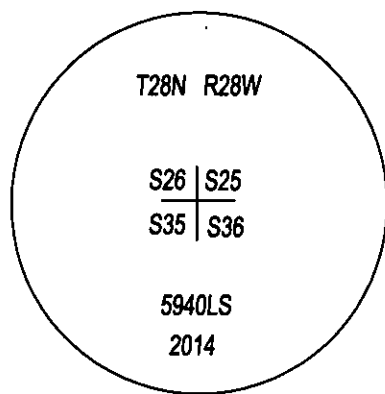
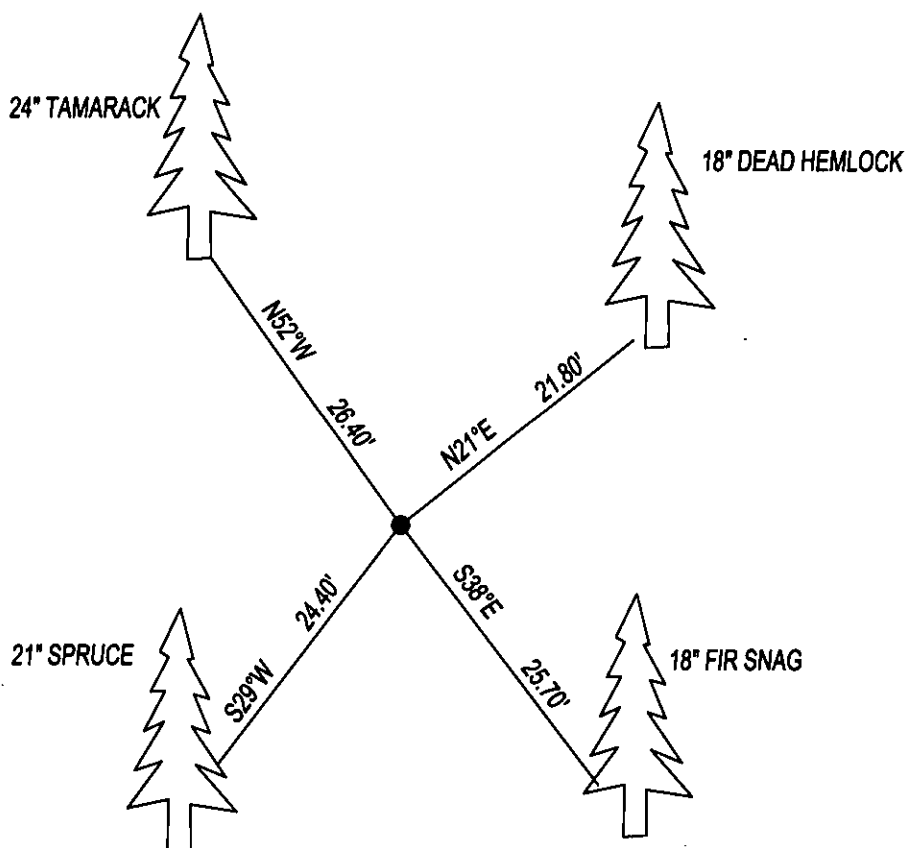


# CERTIFIED CORNER RECORDATION

CORNER SE CORNER SEC. 26 T. 28N, R. 28W, P.M.M., LINCOLN COUNTY

FOUND: SET 3 1/4" BRASS CAP, FROM WHICH;  
 18" DEAD HEMLOCK BEARS N52°E 21.80' WITH VISIBLE SCRIBE.  
 18" FIR SNAG BEARS S38°E 25.70' MARKED T28N R28W S36 BT.  
 18" FIR BEARS S88°E 46.90' WITH OVERGROWN SCRIBE.  
 21" SPRUCE BEARS S29°W 24.40' WITH OVERGROWN SCRIBE.  
 24" FIR BLOW DOWN BEARS N38°W 16.50' MARKED T28N R28W S26 BT.  
 24" TAMARACK BEARS N34°W 26.40' WITH OVERGROWN SCRIBE.

MAINTENANCE: REMOVED BLOWDOWNS AND LIMBS FROM AROUND CORNER.  
 ATTACHED BEARING TREE TAG'S AND PAINTED RED BANDS ON BEARING TREES.



SKETCH OF CORNER

### CERTIFICATION


I, DAN CROFT  
 CERTIFY THE INFORMATION SHOWN HEREIN IS TRUE AND CORRECT.

SIGNATURE GROUND PARTY CHIEF

I, MARC J. CARSTENS  
 CERTIFY THAT THIS CORNER RECORD CORRECTLY REPRESENTS WORK PERFORMED BY ME OR UNDER MY DIRECTION IN COMPLIANCE WITH THE "CORNER RECORDATION ACT" (70-22-101, ET SEQ., M.C.A.)

SIGNATURE OF SURVEYOR & SEAL

10-15-2014  
 DATE  
CARSTENS SURVEYING  
 EMPLOYER



OFFICE OF CLERK AND RECORDER, COUNTY OF  
 THIS "CORNER RECORD" WAS FILED FOR RECOR  
 AND IS ASSIGNED PAGE NO. \_\_\_\_\_ IN BOO.

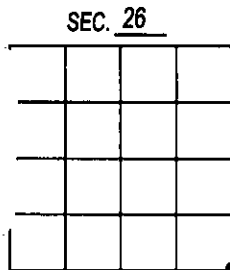
254149 BOOK: CCR CC&R'S PAGE: 12157 Pages: 1

STATE OF MONTANA LINCOLN COUNTY  
 RECORDED: 10/28/2014 10:52 KOI: CC&R'S  
 TAMMY D. LAUER CLERK AND RECORDER  
 FEE: \$0.00 BY:   
 FOR: CARSTENS LAND SURVEYING P.O. BOX 1374, POLSON, MONTANA

COUNTY OFFICIAL

CROSS INDEX NO. V-21 T. 28N, R. 28W, P.M.M.

ADOPTED JULY 1, 1981, MONTANA BOARD OF PROFESSIONAL ENGINEERS & LAND SURVEYORS



● CORNER THIS SHEET