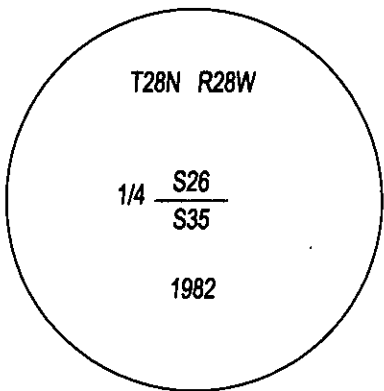
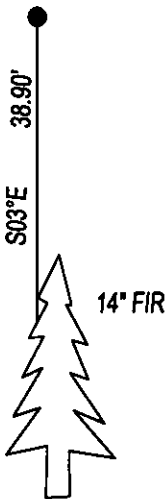


CERTIFIED CORNER RECORDATION

CORNER S1/4 SEC. 26 T. 28N R. 28W P.M.M., LINCOLN COUNTY

FOUND: 3 1/4" BLM ALUM CAP STAMPED AS SHOWN, FROM WHICH;
14" FIR WITH BT TAG SAWED OFF 6 FEET TALL BEARS S3°E 38.90' WITH SCRIBE.

MAINTENANCE: ADDED ROCK TO COLLAR AROUND CORNER.
NO OTHER TREES WITHIN LIMITS.



SKETCH OF CORNER

CERTIFICATION


I, DAN CROFT
CERTIFY THE INFORMATION SHOWN HEREIN IS TRUE AND CORRECT.

SIGNATURE GROUND PARTY CHIEF

I, MARC J. CARSTENS
CERTIFY THAT THIS CORNER RECORD CORRECTLY REPRESENTS WORK
PERFORMED BY ME OR UNDER MY DIRECTION IN COMPLIANCE WITH THE
"CORNER RECORDATION ACT" (70-22-101, ET SEQ., M.C.A.)

[Signature]
SIGNATURE OF SURVEYOR & SEAL

10-15-2014
DATE
CARSTENS SURVEYING
EMPLOYER

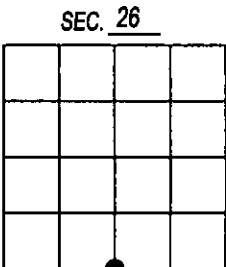


OFFICE OF CLERK AND RECORDER, COUNTY OF
THIS "CORNER RECORD" WAS FILED FOR RECORD
AND IS ASSIGNED PAGE NO. _____ IN BOOK _____

254148 BOOK: CCR CC&R'S PAGE: 12156 Pages: 1
STATE OF MONTANA LINCOLN COUNTY
RECORDED: 10/28/2014 10:51 KOI: CC&R'S
TAMMY D. LAUER CLERK AND RECORDER
FEE: \$0.00 BY: *[Signature]*
FOR: CARSTENS LAND SURVEYING P.O. BOX 1374, POLSON, MONTANA

COUNTY OFFICIAL
CROSS INDEX NO. V-19 T. 28N R. 28W P.M.M.

ADOPTED JULY 1, 1981, MONTANA BOARD OF PROFESSIONAL ENGINEERS & LAND SURVEYORS



CORNER THIS SHEET