


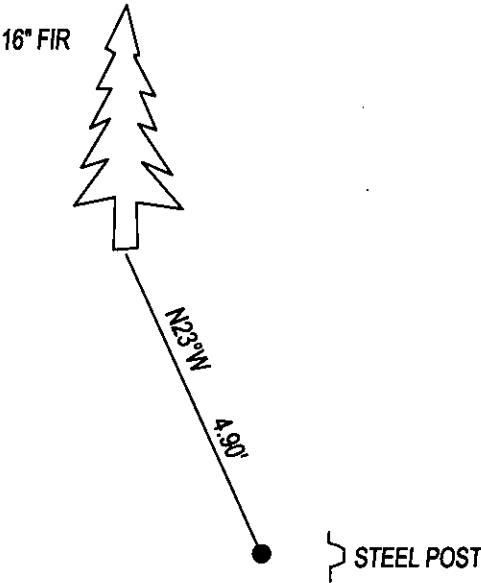
CERTIFIED CORNER RECORDATION

CORNER S1/16 SEC. 26 & 27 T. 28N R. 28W P.M.M., LINCOLN COUNTY

RECORD: NONE.

FOUND: NOTHING.

PERPETUATION: SET A 5/8"x24" REBAR WITH YELLOW PLASTIC CAP STAMPED AS SHOWN, FROM WHICH;
A BLAZED 16" FIR BEARS N23°W 4.90'.
ATTACHED BEARING TREE TAG AND PAINTED RED BAND ON BEARING TREE.
SET A 5 FOOT STEEL POST 1 FOOT EAST OF CORNER.



SKETCH OF CORNER

CERTIFICATION


I, DAN CROFT
CERTIFY THE INFORMATION SHOWN HEREIN IS TRUE AND CORRECT.

SIGNATURE GROUND PARTY CHIEF

I, MARC J. CARSTENS
CERTIFY THAT THIS CORNER RECORD CORRECTLY REPRESENTS WORK
PERFORMED BY ME OR UNDER MY DIRECTION IN COMPLIANCE WITH THE
"CORNER RECORDATION ACT" (70-22-101, ET SEQ., M.C.A.)

[Signature]
SIGNATURE OF SURVEYOR & SEAL

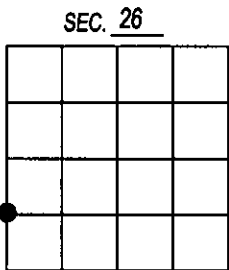
10-15-2014
DATE
CARSTENS SURVEYING
EMPLOYER



OFFICE OF CLERK AND RECORDER, COUNTY C
THIS "CORNER RECORD" WAS FILED FOR REC
WAS NOTED ON T
AND IS ASSIGNED PAGE NO. _____, IN BC

COUNTY OFFICIAL
CROSS INDEX NO. U-17 T. 28N R. 28W P.M.M.
ADOPTED JULY 1, 1981, MONTANA BOARD OF PROFESSIONAL ENGINEERS & LAND SURVEYORS

254144 BOOK: CCR CC&R'S PAGE: 12152 Pages: 1
STATE OF MONTANA LINCOLN COUNTY
RECORDED: 10/28/2014 10:47 KOI: CC&R'S
TAMMY D. LAUER CLERK AND RECORDER
FEE: \$0.00 BY: *[Signature]*
FOR: CARSTENS LAND SURVEYING P.O. BOX 1374, POLSON, MONTANA



● CORNER THIS SHEET