

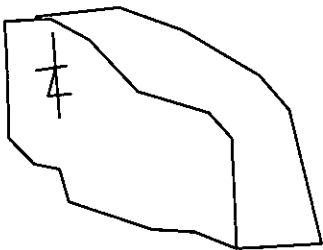
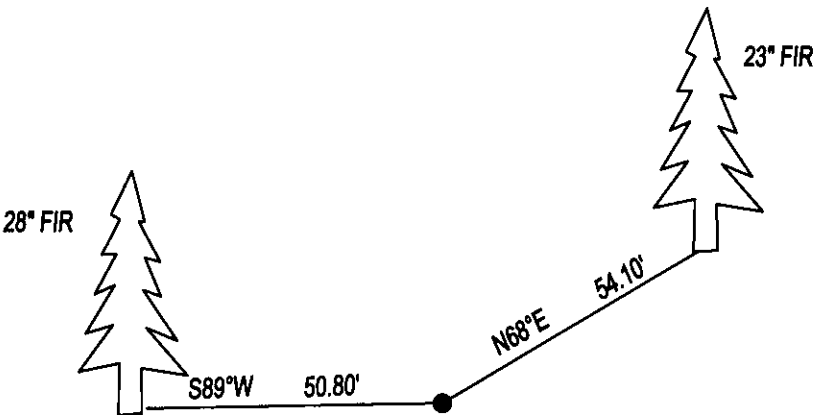
CERTIFIED CORNER RECORDATION

CORNER E1/4 SEC. 24 T. 28N R. 28W P.M.M., LINCOLN COUNTY

RECORD : SLATE STONE 20x12x4 WITH 1/4 ON WEST FACE, FROM WHICH;  
12" FIR BEARS N88°30'E 54.12' MARKED 1/4 S22 BT.  
14" FIR BEARS S89°W 50.82' MARKED 1/4 S26 BT.

FOUND: STONE WELL SET WITH 1/4 ON WEST FACE , FROM WHICH;  
23" FIR BEARS N68°E 54.10' WITH OVERGROWN SCRIBE.  
28" FIR BEARS S89°W 50.80' WITH OVERGROWN SCRIBE.

MAINTENANCE: PAINTED STONE RED AND PAINTED SCRIBE AREA AND BANDS ON BT'S.



SKETCH OF CORNER

CERTIFICATION

I, DAN CROFT  
CERTIFY THE INFORMATION SHOWN HEREIN IS TRUE AND CORRECT.


SIGNATURE GROUND PARTY CHIEF

I, MARC J. CARSTENS  
CERTIFY THAT THIS CORNER RECORD CORRECTLY REPRESENTS WORK  
PERFORMED BY ME OR UNDER MY DIRECTION IN COMPLIANCE WITH THE  
"CORNER RECORDATION ACT" (70-22-101, ET SEQ., M.C.A.)

SIGNATURE OF SURVEYOR & SEAL

10-15-2014  
DATE  
CARSTENS SURVEYING  
EMPLOYER

5940LS  
REG. NO.



OFFICE OF CLERK AND RECORDER, COUNTY OF  
THIS "CORNER RECORD" WAS FILED FOR REC  
WAS NOTED ON T  
AND IS ASSIGNED PAGE NO. , IN BO


COUNTY OFFICIAL

CROSS INDEX NO. P-25 T. 28N R. 28W P.M.M.

ADOPTED JULY 1, 1981, MONTANA BOARD OF PROFESSIONAL ENGINEERS & LAND SURVEYORS

254136 BOOK: CCR CC&R'S PAGE: 12144 Pages: 1  
STATE OF MONTANA LINCOLN COUNTY  
RECORDED: 10/28/2014 10:38 KOI: CC&R'S  
TAMMY D. LAUER CLERK AND RECORDER  
FEE: \$0.00 BY:   
FOR: CARSTENS LAND SURVEYING P.O. BOX 1374, POLSON, MONTANA

SEC. 24



● CORNER THIS SHEET