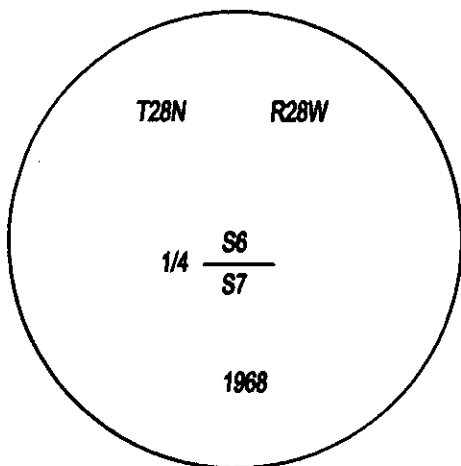
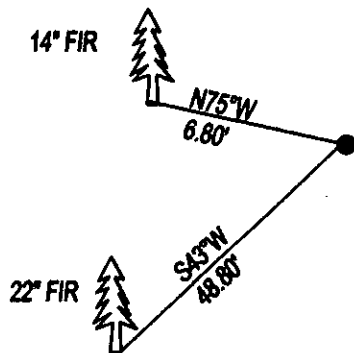


CERTIFIED CORNER RECORDATION

CORNER S1/4 SECTION 6 T. 28N R. 28W P.M.M., LINCOLN COUNTY

RECORD 1968 BLM: SET 3 1/4" BRASS CAP ON 2 1/2" IRON PIPE 24" INTO THE GROUND, FROM WHICH;
16" FIR BEARS S43°W 85 LKS DIST WITH OVERGROWN BLAZE.
NEW 16" FIR BEARS N41°W 68 LKS DIST. SCRIBED 1/4 S6 BT

FOUND: 3 1/4" BRASS CAP STAMPED AS SHOWN, FROM WHICH;
22" FIR BEARS S43°W 56.10' SCRIBE OVERGROWN.
14" FIR BEARS N75°W 6.80' BLAZED WITH LOCATION POSTER.



SKETCH OF CORNER

CERTIFICATION


I, DAN CROFT

CERTIFY THE INFORMATION SHOWN HEREIN IS TRUE AND CORRECT.

SIGNATURE GROUND PARTY CHIEF

I, MARC J. CARSTENS

CERTIFY THAT THIS CORNER RECORD CORRECTLY REPRESENTS WORK
PERFORMED BY ME OR UNDER MY DIRECTION IN COMPLIANCE WITH THE
"CORNER RECORDATION ACT" (70-22-101, ET SEQ., M.C.A.)



SIGNATURE OF SURVEYOR & SEAL

06-14-12

DATE

CARSTENS SURVEYING

EMPLOYER



OFFICE OF CLERK AND RECORDER, COUNTY LINCOLN

THIS "CORNER RECORD" WAS FILED FOR RI
AND IS ASSIGNED PAGE NO. 11977 IN

239373 BOOK: CCR CC&R'S PAGE: 11977 Pages: 1


STATE OF MONTANA LINCOLN COUNTY

RECORDED: 06/25/2012 10:20 KOI: CC&R'S

TAMMY D. LAUER CLERK AND RECORDER

FEE: \$0.00

FOR: CARSTENS SURVEYING

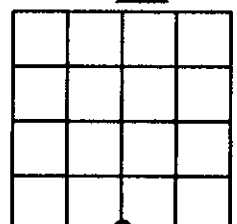
BY 

COUNTY OFFICIAL

CROSS INDEX NO. E-3 T. 28N R. 28W P.M.M.

ADOPTED JULY 1, 1881, MONTANA BOARD OF PROFESSIONAL ENGINEERS & LAND SURVEYORS

SEC. 6



● CORNER THIS SHEET