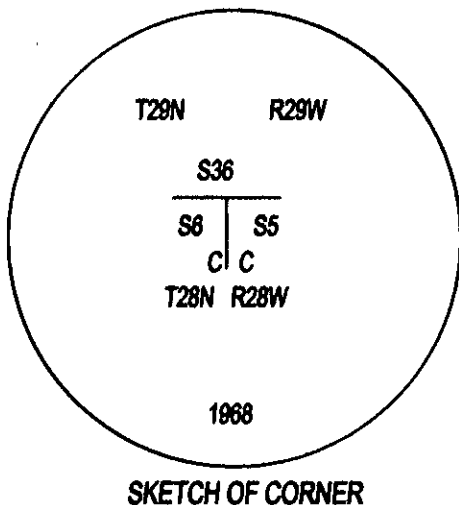
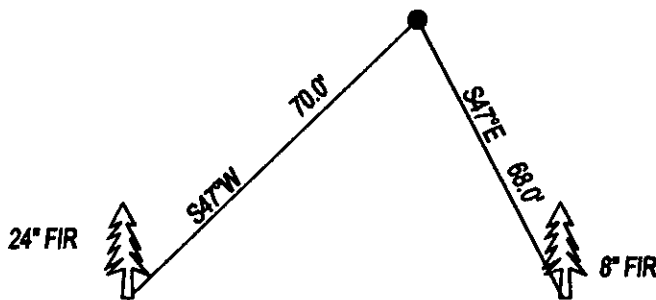


# CERTIFIED CORNER RECORDATION

CORNER NE SECTION 6 T. 28N R. 28W P.M.M., LINCOLN COUNTY

RECORD 1968 BLM: SET 3 1/4" BRASS CAP ON 2 1/2" IRON PIPE 24" INTO THE GROUND, FROM WHICH;  
18" FIR BEARS S47°W 106 LKS DIST SCRIBE OVERGROWN.  
NEW 6" FIR BEARS S28°E 103 LKS DIST. SCRIBED T28N R28W S5 CC BT.

FOUND: 3 1/4" BRASS CAP STAMPED AS SHOWN, FROM WHICH;  
8" FIR BEARS S28°E 68.0' WITH OVERGROWN SCRIBE.  
24" FIR BEARS S47°W 70.0' WITH OVERGROWN SCRIBE.



## CERTIFICATION

I, DAN CROFT  
CERTIFY THE INFORMATION SHOWN HEREIN IS TRUE AND CORRECT.

SIGNATURE GROUND PARTY CHIEF

I, MARC J. CARSTENS

CERTIFY THAT THIS CORNER RECORD CORRECTLY REPRESENTS WORK  
PERFORMED BY ME OR UNDER MY DIRECTION IN COMPLIANCE WITH THE  
"CORNER RECORDATION ACT" (70-22-101, ET SEQ., M.C.A.)


  
SIGNATURE OF SURVEYOR & SEAL

06-14-12

DATE

CARSTENS SURVEYING

EMPLOYER

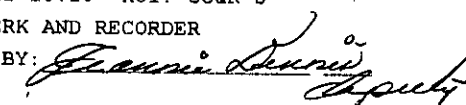


OFFICE OF CLERK AND RECORDER, COUNTY OF LINCOLN

THIS "CORNER RECORD" WAS FILED FOR REC 239370 BOOK: CCR CC&R'S PAGE: 11974 Pages: 1

AND IS ASSIGNED PAGE NO.            IN B. RECORDED: 06/25/2012 10:10 KOI: CC&R'S

TAMMY D. LAUER CLERK AND RECORDER

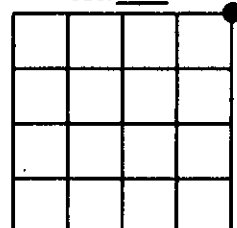
FEE: \$0.00 BY: 

COUNTY OFFICIAL FOR: CARSTENS SURVEYING

CROSS INDEX NO. A-5 T. 28N R. 28W P.M.M.

ADOPTED JULY 1, 1981, MONTANA BOARD OF PROFESSIONAL ENGINEERS & LAND SURVEYORS

SEC. 6



● CORNER THIS SHEET