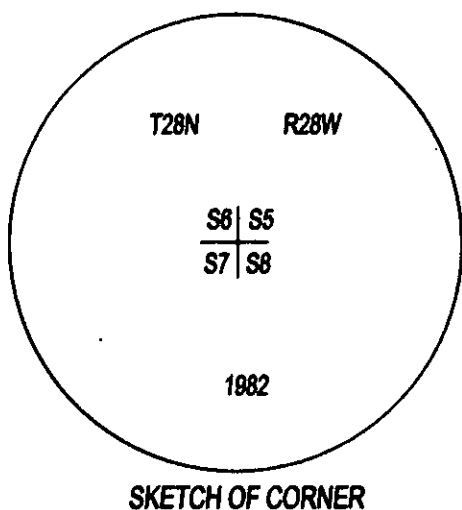
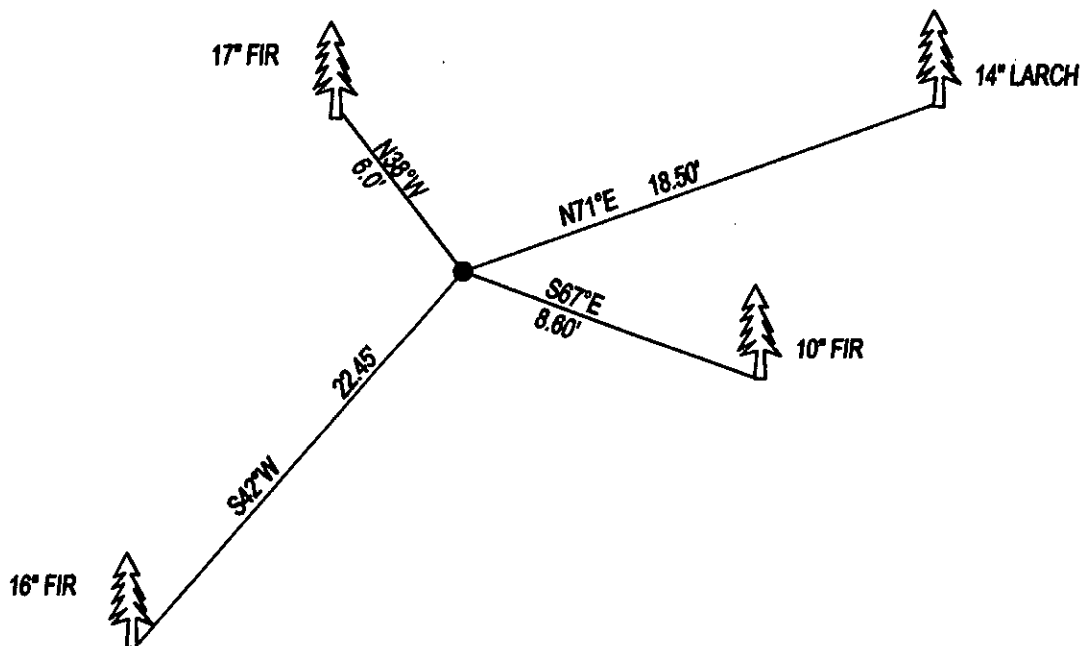


CERTIFIED CORNER RECORDATION

CORNER SE SECTION 6 T. 28N R. 28W P.M.M., LINCOLN COUNTY

RECORD 1982 BLM: SET 3 1/4" ALUM CAP ON 2 1/2" ALUM PIPE 22" INTO THE GROUND, FROM WHICH;
A FIR STUMP BEARS N35°E 12 LKS SCRIBED T28N R28W S5 BT.
8" FIR BEARS S67°E 13 LKS SCRIBED T28N R28W S8 BT.
16" FIR BEARS S42°30'W 34 LKS SCRIBE OVERGROWN.
16" FIR BEARS N38°W 9 LKS SCRIBE OVERGROWN.
NEW 12" LARCH BEARS N70 3/4°E 28 LKS SCRIBED T28N R28W S5 BT.

FOUND: 3 1/4" ALUM CAP STAMPED AS SHOWN, FROM WHICH;
14" LARCH BEARS N71°E 18.50' SCRIBE OVERGROWN.
10" FIR BEARS S67°E 8.60' SCRIBED T28N R28W S8 BT.
16" FIR BEARS S42°W 22.45' SCRIBE OVERGROWN.
17" FIR BEARS N38°W 8.0' SCRIBE OVERGROWN.



CERTIFICATION

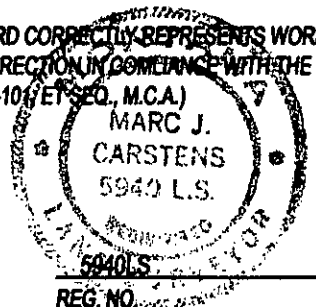
I, DAN CROFT
CERTIFY THE INFORMATION SHOWN HEREIN IS TRUE AND CORRECT.

SIGNATURE GROUND PARTY CHIEF

I, MARC J. CARSTENS
CERTIFY THAT THIS CORNER RECORD CORRECTLY REPRESENTS WORK
PERFORMED BY ME OR UNDER MY DIRECTION IN COMPLIANCE WITH THE
"CORNER RECORDATION ACT" (70-22-106 ET SEQ., M.C.A.)

SIGNATURE OF SURVEYOR & SEAL

06-14-12
DATE
CARSTENS SURVEYING
EMPLOYER



OFFICE OF CLERK AND RECORDER, COUNTY OF LINCOLN
THIS "CORNER RECORD" WAS FILED FOR RECORD BOOK: CCR CC&R'S PAGE: 11972 Pages: 1
WAS NOTED ON THE STATE OF MONTANA LINCOLN COUNTY
AND IS ASSIGNED PAGE NO. 6, IN BOOK 239368
RECORDED: 06/25/2012 10:03 KOI: CC&R'S
TAMMY D. LAUER CLERK AND RECORDER
FEE: \$0.00 BY:
FOR: CARSTENS SURVEYING
COUNTY OFFICIAL
CROSS INDEX NO. E-5 T. 28N R. 28W P.M.M.
ADOPTED JULY 1, 1981, MONTANA BOARD OF PROFESSIONAL ENGINEERS & LAND SURVEYORS

SEC. 6

● CORNER THIS SHEET