

CERTIFIED CORNER RECORDATION

Corner N 1/4 S28 T 28 N. R. 28 W. P.M.M. LINCOLN County

- I. Record: 1902 GLO survey by Adams and Weeks :A pine, 6ins. diam.,for 1/4 cor. from which:
A pine, 6 ins. diam., bears S.55°W., 11 lks. dist., mkd. 1/4 S28 BT.
A pine, 6 ins. diam., bears N.21°15'W., 16 lks. dist.,mkd. 1/4 S21 BT.

1976 BLM Remon:Set an iron pipe with brass cap from the original tree monument and the remains of the original bearing trees:

A pine, 6 ins. diam., bears S.55°W., 11 lks.(7.26 ft.) dist., mkd. 1/4 S28 BT.
A dead pine, 6 ins. diam., bears N.21°15'W.,16 lks.(10.56 ft.) dist., mkd. 1/4 S21 BT.

New bearing tree:

A fir, 8 ins. diam., bears N.3°E., 75 lks.(49.50 ft.) dist., mkd. 1/4 S21 BT.

- II. Found: 3 1/4 in. diam. BLM brass cap on a 2 1/2 in. diam. iron pipe firmly set from which:

A Douglas fir, 9 ins. diam., bears N.7°E., 49.70 ft. dist., with overgrown face.
A pine snag, 6 ins. diam. bears S.59°W., 7.40 ft. dist., mkd. 1/4 S28 BT.

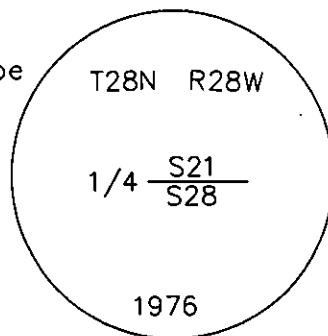
- III. Perpetuation: We establish 1 new bearing tree:

A Douglas fir, 8 ins. diam., bears S.40°W., 20.20 ft. dist., scribed 1/4 S28 BT.

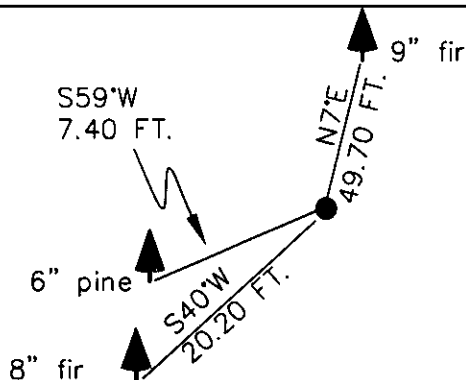
Painted faces and 6 in. wide red bands to all bearing trees and attached Land Survey Monument and Bearing Tree signs.

Magnetic declination: 20° East assumed

Equipment used: Hand compass and loggers tape



Kootenai Surveyors Inc., 314 California Av., Libby, MT. 59923 (406) 293-4354



SKETCH OF CORNER

CERTIFICATION

I, Doug Schuhknecht
certify the information shown herein is true and correct.

Signature Ground Party Chief

I, Alvah F. Hughes
certify that this Corner Record correctly represents work performed by me or under my direction in compliance with the "Corner Recordation Act" (70-22-101, et seq., M.C.A.)

Signature of Surveyor & Seal

Date: 04/21/2004 Reg. No. 7322-LS

Employer: Kootenai Surveyors Inc.

Office of Clerk and Recorder, County of Lincoln. This "corner

record" was filed for reco

was noted on the cross-i


book No. _____

181346 BOOK: CCR CC&R'S PAGE: 10742 Pages: 1
STATE OF MONTANA LINCOLN COUNTY
RECORDED: 12/17/2004 9:27 KOI: CC&R'S
CORAL M. CUMMINGS CLERK AND RECORDER
FEE: \$0.00 BY: Hearnie
TO: FILED

Cross Index No. R 11 T. 28N. R. 28W. P.M., MT

Adopted July 1, 1981, Montana Board of Professional Engineers & Land Surveyors

Sec.28



• corner this sheet