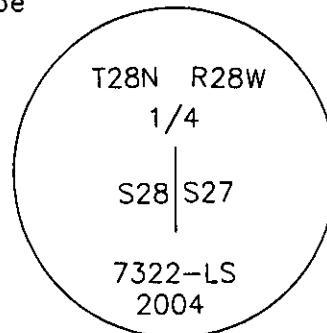


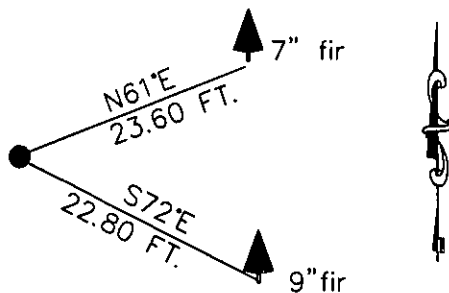
CERTIFIED CORNER RECORDATION

Corner E 1/4 S28 T 28 N. R. 28 W. P.M.M. LINCOLN County

- I. Record: 1902 GLO survey by Adams and Weeks : Set a limestone 15x10x4 ins., 10 ins. in the ground, mkd. 1/4 on the W. face, from which:
A fir, 10 ins. diam., bears S.18°E., 20 lks.(13.20 ft.) dist., mkd. 1/4 S27 BT.
A fir, 8 ins. diam., bears S.62°W., 8 lks.(5.28 ft.) dist., mkd. 1/4 S28 BT.
- II. Found: During field search of area no monument or related accessories were found.
- III. Perpetuation: At a computed point determined from survey, we set a Alum. pipe, 2 1/2 ins. diam. 30 ins. long 24 ins. in the ground, with a 3 1/4 ins. diam. Alum. cap marked as shown below from which:
A Douglas fir, 9 ins. diam., bears S.72°E., 22.80 ft. dist., scribed 1/4 S27 BT.
A Douglas fir, 7 ins. diam., bears N.61°E., 23.60 ft. dist., scribed 1/4 S27 BT. (note: no suitable trees within 250.00 ft. to set bearing tree in sec. 28.)
Painted faces and 6 in. wide red bands to all bearing trees and attached Land Survey Monument and Bearing Tree signs.
Set a steel post 1 ft. S. of set monument.
Magnetic declination: 20° East assumed
Equipment used: Hand compass and loggers tape



Kootenai Surveyors Inc., 314 California Av., Libby, MT. 59923 (406) 293-4354



SKETCH OF CORNER

CERTIFICATION

I, Pete Landis
certify the information shown herein is true and correct.

Pete Landis
Signature Ground Party Chief

I, Alvah F. Hughes
certify that this Corner Record correctly represents work performed by me or under my direction in compliance with the "Corner Recordation Act" (79-22-101, et seq., M.C.A.)

Alvah F. Hughes 73224
Signature of Surveyor & Seal

Date: 04/21/2004 Reg. No. 7322-LS

Employer: Kootenai Surveyors Inc.

Office of Clerk and Recorder, County of Lincoln This "corner

record" was filed for record

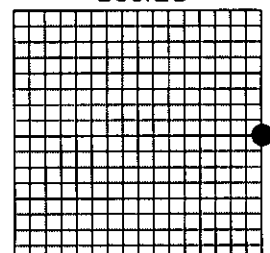
was noted on the cross-index
book No. _____

181344 BOOK: CCR CCR'S PAGE: 10740 Pages: 1
STATE OF MONTANA LINCOLN COUNTY
RECORDED: 12/17/2004 9:25 KOI: CCR'S
CORAL M. CUMMINGS CLERK AND RECORDER
FEE: \$0.00 BY: Francine Adams
TO: FILED

Cross Index No. T13 T. 28 N. R. 28 W. P.M., MT

Adopted July 1, 1981, Montana Board of Professional Engineers & Land Surveyors

Sec. 28



• corner this sheet