

CERTIFIED CORNER RECORDATION

Corner CN 1/16 SEC. 29 T. 28N R. 27W P.M.M. County LINCOLN

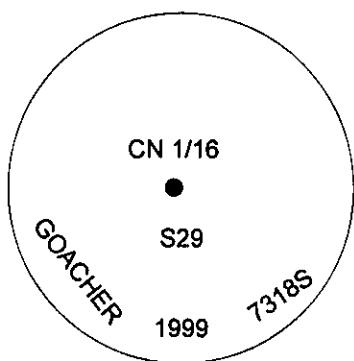
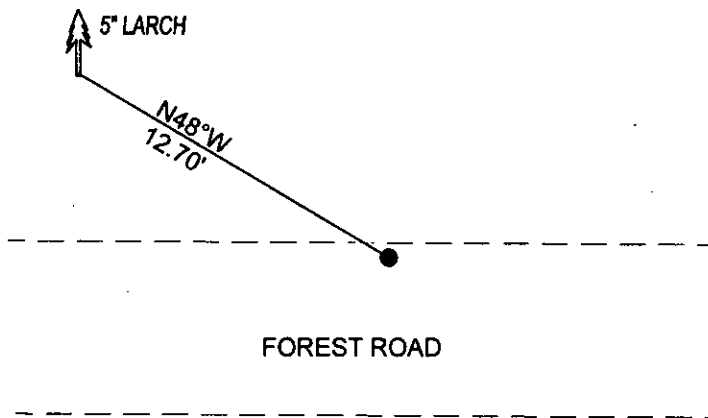
FOUND: 3 1/4" ALUM. CAP STAMPED AS SHOWN, FROM WHICH:

MAINTENANCE: REMOVED BRUSH FROM CORNER AREA.

NEW BT

5" LARCH BEARS N48°W 12.70' SCRIBED RM.

ATTACHED BT TAGS AND PAINTED A RED 6" BAND AND SCRIBE RED



SKETCH OF CORNER

CERTIFICATION

DAN CROFT

I, DAN CROFT certify the information shown herein is true and correct.

Signature Ground Party Chief

MARC J. CARSTENS

I, MARC J. CARSTENS certify that this Corner Record correctly represents work performed by me or under my direction in compliance with the "Corner Recordation Act" (70-22-101, et seq., M.C.A.)



Signature of Surveyor & Seal

Date: 10-2012 Reg. No. 5940 LS

Employer: CARSTENS LAND SURVEYING

Office of Clerk and Recorder, County of LINCOLN This "corner

record" was filed for record c 241458 BOOK: CCR CC&R'S PAGE: 11985 Pages: 1

was noted on the cross-index STATE OF MONTANA LINCOLN COUNTY

book No. TAMMY D. LAUER CLERK AND RECORDER

FEE: \$0.00

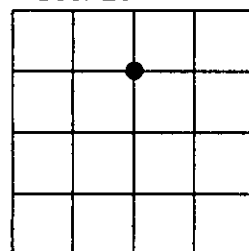
BY: Dennis Berni

FOR: CARSTENS LAND SURVEYING P.O. BOX 1374, POLSON, MONTANA

Cross Index No. S-7 T. 28N R. 27W PMM

Adopted July 1, 1981, Montana Board of Professional Engineers & Land Surveyors

Sec. 29



• corner this sheet