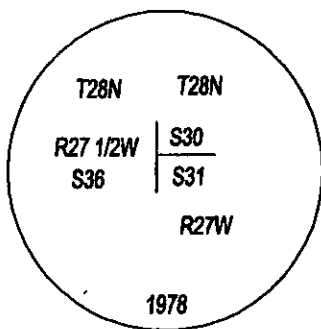
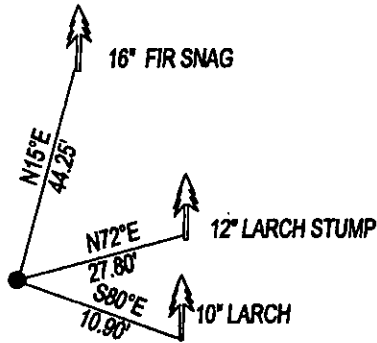


CERTIFIED CORNER RECORDATION

Corner NW CORNER SEC. 31 T. 28N R. 27 W P.M.M. County LINCOLN

FOUND: 3 1/4 INCH BRASS 6" ABOVE GROUND, STAMPED AS SHOWN, FROM WHICH:
A 10" LARCH BEARS S80°E, 10.90' SCRIBE OVER GROWN.
A 12" LARCH STUMP BEARS N72°E, 27.80' NO SCRIBE.
A 16" FIR SNAG BEARS N15°E, 44.25' WITH SCRIBE.

MAINTENANCE: ATTACHED BT TAGS TO ALL BEARING TREES AND PAINTED A 6" BAND.



SKETCH OF CORNER

CERTIFICATION

DAN CROFT
certify the information shown herein is true and correct.

Signature Ground Party Chief

MARC J. CARSTENS
certify that this Corner Record correctly represents work performed by me or under my direction in compliance with the "Corner Recordation Act" (70-22-101, et seq., M.C.A.)

[Signature]
Signature of Surveyor & Seal



Date: 7-2009 Reg. No. 5940 LS

Employer: CARSTENS LAND SURVEYING

Office of Clerk and Recorder, County of LINCOLN . This "corner

record" was filed for record 220229 BOOK: CCR CC&R'S PAGE: 11310 Pages: 1

was noted on the cross-index STATE OF MONTANA LINCOLN COUNTY

book No. RECORDED: 07/13/2009 9:15 KOI: CC&R'S

TAMMY D. LAUER CLERK AND RECORDER

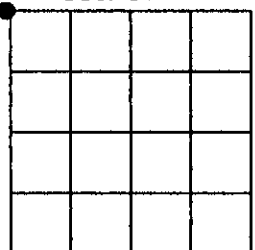
FEE: \$0.00 BY: [Signature]

TO: CARSTENS LAND SURVEYING

Cross Index No. V-1 T. 28N R. 27 W P.M.M.

Adopted July 1, 1981, Montana Board of Professional Engineers & Land Surveyors

Sec. 31



• corner this sheet