

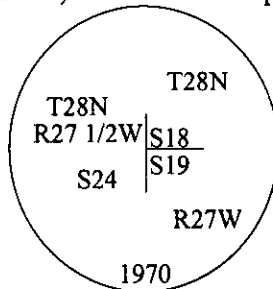
CERTIFIED CORNER RECORDATION

Corner S.C. **Secs.** 18 & 19 **T.** 28N **R.** 27W **P.M., MT** **Lincoln** **County**

I. 1891 G.L.O. Record by Newton Orr: A point about 800 ft. below lasst sec. cor., set a limestone, 15x10x7 ins., 10 ins. in the ground, for cor. to secs. 13,18,19 & 24, mkd. with 3 notches on the N. and the S. edges. Established four bearing trees.

1902 Retracement Survey Record by Burton S. Adams et. al.: Intersect E. bdy. of Tp., 1.54 chs., N. of the cor. of secs. 13,18,19 & 24, which is a stone 10x7, 5 ins. above ground, mkd. and witnessed as described by the surveyor general, as this cor. will hereafter refer to secs. 18 and 19 only, I efface the marks from the S.W. and N.W. bearing trees.

1970 B.L.M. Record by Joseph E. French: The cor. of secs. 18 and 19, on the W. bdy. of the Tp., monumented with a limestone, 15x10x7 ins., firmly set, mkd. with 3 notches on the N. and S. edges, and witnessed by the remains of the original bearing trees. At the corner point, set an iron post, 30 ins. long, 2 1/2 ins. diam., 24 ins. in the ground, with a brass cap, mkd. as shown.



Established two new bearing trees and bury the original stone alongside the iron post.

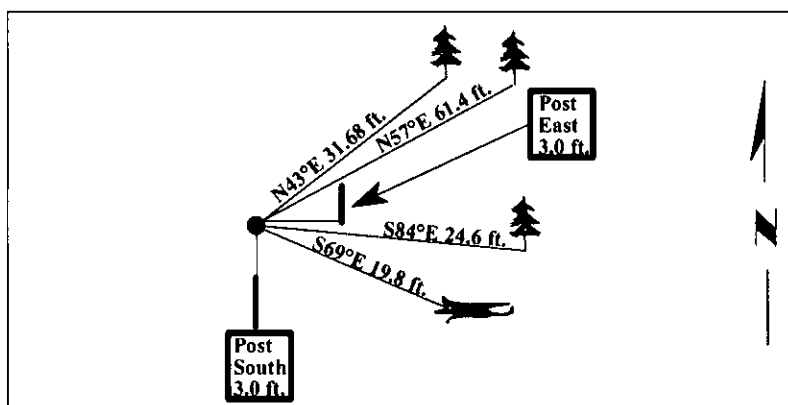
II. Found a 2 1/2 in. diam. iron pipe, firmly set, protruding 2 ins. above the ground, with a 3 1/4 in. diam. brass cap, mkd. as shown, and witnessed by the original bearing trees and the remains of the B.L.M. bearing trees.
from which:

- A larch, 9 ins. diam., bears N43°E, 31.68 ft. dist., with overgrown face. (BLM-record)
- A larch, 27 ins. diam., bears N57°E, 61.4 ft. dist., with visible scribe. (GLO-record)
- A down larch, 8 ins. diam., bears S69°E, 19.8 ft. dist., with visible scribe. (BLM-record)
- A larch, 31 ins. diam., bears S84°E, 24.6 ft. dist., with a chopped face. (GLO-record)

III. Set two 6 ft. galvanized steel guard posts, S. and E., 3.0 ft. dist of the corner, with Land Survey Monument and Property Boundary decals attached.

Painted bearing trees and attached Land Survey Monument and Bearing Tree signs.

Magnetic Declination: 20° East

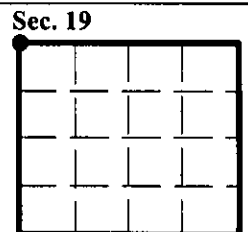


SKETCH OF CORNER

CERTIFICATION
I. <u>Mark Federman</u> certify the information shown herein is true and correct.
I. <u>Steven A. Boyer</u> certify that this Corner Record correctly represents work performed by me or under my direction in compliance with the "Corner Recordation Act" (70-22-101, et seq., M.C.A.)
Date: <u>6/11/98</u>
Reg. No.: <u>9750LS</u>
Employer: <u>U.S. FOREST SERVICE</u>

Office of Clerk and Recorder, County of Lincoln. This "corner record" was filed for record on 10-6-98 and was noted on the cross-index plat and is assigned page No. 10228 in book No. _____.

County Official



● - corner this sheet

Cross Index No. N-01 T. 28N R. 27W P.M., MT