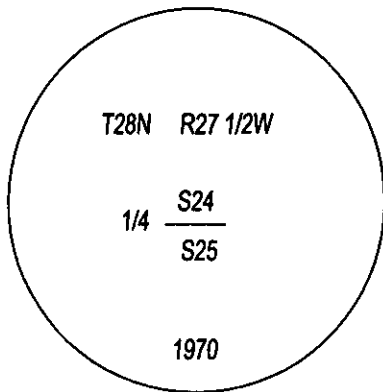


CERTIFIED CORNER RECORDATION

CORNER S1/4 SEC. 24 T. 28N R. 27 1/2W P.M.M., LINCOLN COUNTY

FOUND: 3 1/4" BRASS CAP STAMPED AS SHOWN, FROM WHICH;  
NO EVIDENCE OF BTS COULD BE FOUND.

MAINTENANCE: REMOVED BRUSH AND TREE LIMBS FROM CORNER.  
SET A 5 FOOT STEEL POST 3 FEET WEST OF CORNER



SKETCH OF CORNER

CERTIFICATION

I, DAN CROFT  
CERTIFY THE INFORMATION SHOWN HEREIN IS TRUE AND CORRECT.

SIGNATURE GROUND PARTY CHIEF

I, MARC J. CARSTENS  
CERTIFY THAT THIS CORNER RECORD CORRECTLY REPRESENTS WORK  
PERFORMED BY ME OR UNDER MY DIRECTION IN COMPLIANCE WITH THE  
"CORNER RECORDATION ACT" (70-22-101, ET SEQ., M.C.A.)


  
SIGNATURE OF SURVEYOR & SEAL

07-26-13

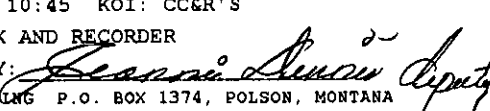
DATE

CARSTENS SURVEYING

EMPLOYER



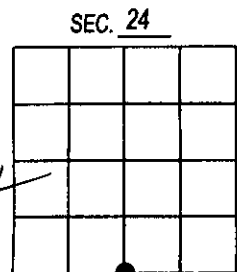
5940LS  
REG. NO.

OFFICE OF CLERK AND RECORDER, COUNTY OF LINCOLN  
THIS "CORNER RECORD" WAS FILED FOR REC'D 246495 BOOK: CCR CC&R'S PAGE: 12057 Pages: 1  
AND IS ASSIGNED PAGE NO. \_\_\_\_\_ IN BC RECORDED: 07/30/2013 10:45 KOI: CC&R'S  
TAMMY D. LAUER CLERK AND RECORDER  
FEE: \$0.00 BY:   
FOR: CARSTENS LAND SURVEYING P.O. BOX 1374, POLSON, MONTANA

COUNTY OFFICIAL

CROSS INDEX NO. R-23 T. 28N R. 27 1/2W P.M.M.

ADOPTED JULY 1, 1981, MONTANA BOARD OF PROFESSIONAL ENGINEERS & LAND SURVEYORS



● CORNER THIS SHEET