

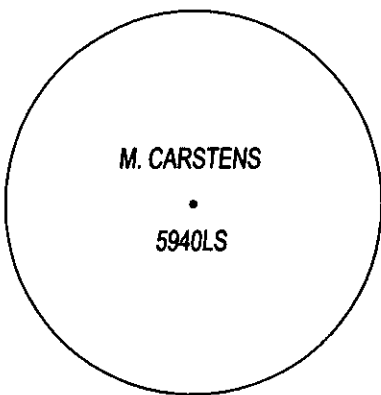
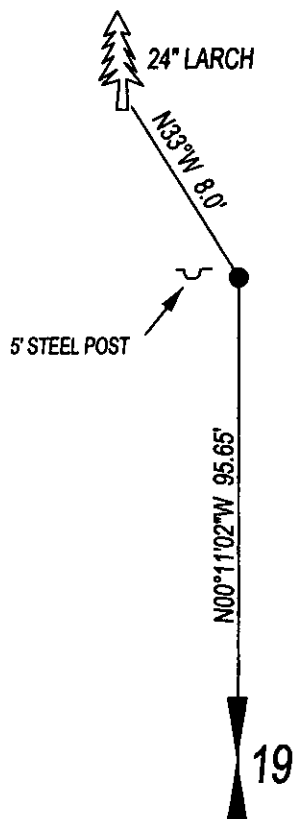
CERTIFIED CORNER RECORDATION

CORNER E1/4 SEC. 24 ONLY T. 28N, R. 27 1/2W, P.M.M., LINCOLN COUNTY

RECORD: NONE

FOUND: NOTHING.

MAINTENANCE: REMOVED BRUSH AND TREE LIMBS FROM CORNER AREA AND SET 5/8"x24" REBAR WITH YPC, FROM WHICH;
6" FIR BEARS N33°W 8.0' SCRIBED 1/4 RM.
THE WEST 1/4 CORNER OF SECTION 19 T28N R27W BEARS S00°11'02"E, 95.65'
SET 5 FOOT STEEL POSTS 2 FEET WEST OF CORNER.
ATTACHED BT TAG'S AND PAINTED 6" BAND ON BT.



SKETCH OF CORNER

CERTIFICATION

I, DAN CROFT
CERTIFY THE INFORMATION SHOWN HEREIN IS TRUE AND CORRECT.

SIGNATURE GROUND PARTY CHIEF

I, MARC J. CARSTENS
CERTIFY THAT THIS CORNER RECORD CORRECTLY REPRESENTS WORK
PERFORMED BY ME OR UNDER MY DIRECTION IN COMPLIANCE WITH THE
"CORNER RECORDATION ACT" (70-22-101, ET SEQ., M.C.A.)


SIGNATURE OF SURVEYOR & SEAL

07-26-13

DATE

CARSTENS SURVEYING

EMPLOYER



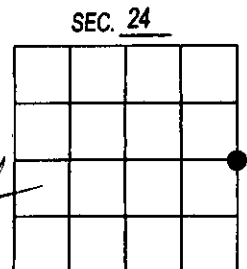
5940LS
REG. NO.

OFFICE OF CLERK AND RECORDER, COUNTY OF LINCOLN
THIS "CORNER RECORD" WAS FILED FOR REC'D 246494 BOOK: CCR CC&R'S PAGE: 12056 Pages: 1
WAS NOTED ON THE STATE OF MONTANA LINCOLN COUNTY
AND IS ASSIGNED PAGE NO. IN BOOK RECORDED: 07/30/2013 10:40 KOI: CC&R'S

COUNTY OFFICIAL

CROSS INDEX NO. P-25 T. 28N, R. 27 1/2W, P.M.M.

ADOPTED JULY 1, 1981, MONTANA BOARD OF PROFESSIONAL ENGINEERS & LAND SURVEYORS



● CORNER THIS SHEET