

CERTIFIED CORNER RECORDATION

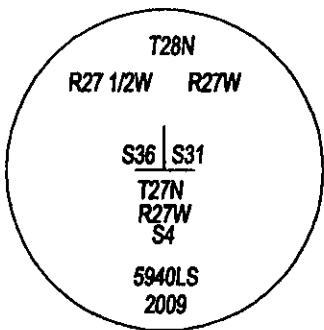
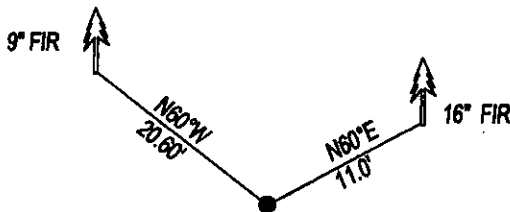
Corner SE CORNER SEC. 36 T. 28N R. 27 1/2W P.M.M. County LINCOLN

GLO RECORD: SET A POST 4 1/2 FEET LONG, 4 INCHES SQUARE, 24 INCHES INTO THE GROUND, FROM WHICH;
A 10° FIR BEARS N68°E, 83 LKS. (54.78') MARKED T28N R27W S31 BT.

FOUND: MOUND OF EARTH AND STONE WITH POST REMAINS, NO EVIDENCE OF BT.

SET: 3 1/4" ALUM MONUMENT 20 INCHES INTO THE GROUND, STAMPED AS SHOWN, FROM WHICH:

A 16° FIR BEARS N60°E, 11.0 FEET, SCRIBED RM.
9° FIR BEARS N60°W 20.60', SCRIBED RM.
ATTACHED BT TAGS TO ALL BEARING TREES AND PAINTED A 6" BAND.



SKETCH OF CORNER

CERTIFICATION


DAN CROFT

certify the information shown herein is true and correct.

Signature Ground Party Chief

MARC J. CARSTENS

certify that this Corner Record correctly represents work performed by me or under my direction in compliance with the "Corner Recordation Act" (70-22-101, et seq., M.C.A.)



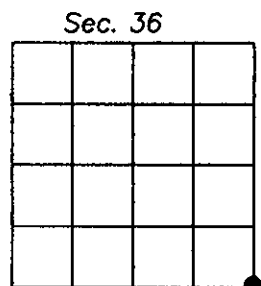
Signature of Surveyor & Seal

Date: 7-2009 Reg. No. 5940 LS

Employer: CARSTENS LAND SURVEYING

Office of Clerk and Recorder, County of LINCOLN. This "corner record" was filed for record c STATE OF MONTANA LINCOLN COUNTY
was noted on the cross-index RECORDED: 07/13/2009 9:05 KOI: CC&R'S
book No. _____ FEE: \$0.00 BY: Tammy D. Lauer
TO: CARSTENS LAND SURVEYING

Cross Index No. Z-25 T. 28N R. 27 1/2 W P.M.M.



• corner this sheet