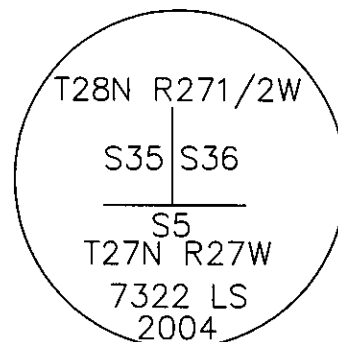


CERTIFIED CORNER RECORDATION

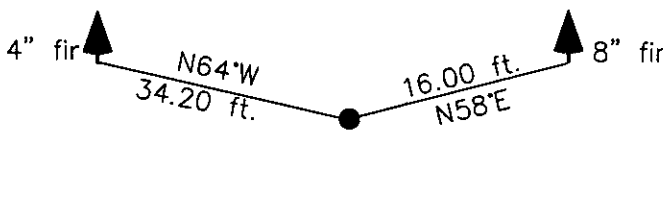
Corner SW Cor. S36 T 28 N. R. 27 1/2 W. P.M.M. Lincoln County

- I. Record: 1891 GLO survey by Newton Orr : Set a Shale stone 14x10x6 ins. 10 ins. in the ground, for Cor. of Secs. 35 and 36, marked with 1 notch on the E. and 5 notches on W. edges, and raise a mound of stone, 2 ft. base, 1 1/2 ft. high W. of Cor. Pits impracticable.
- II. Found: A Shale stone 14x10x6 ins., 4 ins. above ground, with 1 notch on the E. edge and 5 notches on the W. edge and a mound of stone 1 1/2 ft. base and 1 ft. high bears N.W. 2 ft. dist. from found stone monument.
- III. Perpetuation: At a point determined from found original stone monument, we set a Alum. pipe 2 1/2 ins. diam., 30 ins. long 24 ins. in the ground, with a 3 1/4 ins. diam. Alum. cap marked as shown below from which:
- A fir, 8 ins. diam., bears N.58°E., 16.00 ft. dist., scribed T28N R27 1/2 W S35 BT.
A fir, 4 ins. diam., bears N.64°W., 34.20 ft. dist., scribed T28N R27 1/2 W S36BT.
- Painted faces and 6 in. wide red bands to all bearing trees and attached Land Survey Monument and Bearing Tree signs.
- Magnetic declination: 20° East assumed
- Equipment used: Hand compass and loggers tape



Kootenai Surveyors Inc., 314 California Av., Libby, MT. 59923 (406) 293-4354

KSI Project: Marl AMC - PCTC



SKETCH OF CORNER

CERTIFICATION

I, Doug Schuhknecht
certify the information shown herein is true and correct.
[Signature]
Signature Ground Party Chief

I, Alvah F. Hughes
certify that this Corner Record correctly represents work performed by me or under my direction in compliance with the "Corner Recordation Act" (70-22-101, et seq., M.C.A.)
[Signature] 7322 LS
Signature of Surveyor & Seal

Date: 12/9/2004 Reg. No. 7322-LS
Employer: Kootenai Surveyors Inc.


Office of Clerk and Recorder, County of Lincoln. This "corner

record" was filed for reco 181333 BOOK: CCR CC&R'S PAGE: 10729 Pages: 1
was noted on the cross- STATE OF MONTANA LINCOLN COUNTY
book No. RECORDED: 12/17/2004 8:34 KOI: CC&R'S
CORAL M. CUMMINGS CLERK AND RECORDER
FEE: \$0.00 BY: [Signature]
TO: FILED ,

Cross Index No. Z 21 T. 28N R. 27 1/2 W P.M., MT

Adopted July 1, 1981, Montana Board of Professional Engineers & Land Surveyors

Sec. 36



• corner this sheet