

CERTIFIED CORNER RECORDATION

Corner W 1/4 S36 T 28 N. R. 27 1/2 W. P.M.M. Lincoln County

I. Record: 1903 GLO survey by Burton S. Adams and Wm. C. Weeks: Set a pine post 3 ft. long, 3 ins. square, 24 ins. in the ground, for 1/4 sec. cor. marked 1/4 S 36 on E face and S35 on W face, from which:

A pine, 6 ins. diam., bears S71°45'W., 230 lks. dist., (151.80 ft), mkd. 1/4 S35 BT.

No other tree within limits, raise a mound of stone 2 ft. base 1 1/2 ft. high W. of cor. Pits impracticable.

II. Found: During field search of area no monument or related accessories were found.

III. Perpetuation: At a computed point determined from survey, we set a Alum. pipe 2 1/2 ins. diam., 30 ins. long 24 ins. in the ground, with a 3 1/4 ins. diam. Alum. cap marked as shown below from which:

A fir, 7 ins. diam., bears S.79°W., 123.30 ft. dist., scribed 1/4 S35 BT.

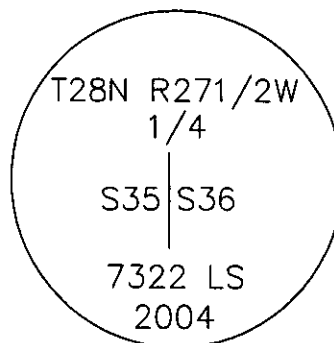
A fir, 6 ins. diam., bears S.15°W., 155.50 ft. dist., scribed 1/4 S35 BT. (Note: no suitable trees within 250.00 ft. to set bearing tree in Sec. 36.)

Painted faces and 6 in. wide red bands to all bearing trees and attached Land Survey Monument and Bearing Tree signs.

Set a steel fence post 3 ft. S. of monument.

Magnetic declination: 20° East assumed

Equipment used: Hand compass and loggers tape



Kootenai Surveyors Inc., 314 California Av., Libby, MT. 59923 (406) 293-4354

KSI Project: Marl AMC - PCTC

CERTIFICATION

I, Doug Schuhknecht
certify the information shown herein is true and correct.

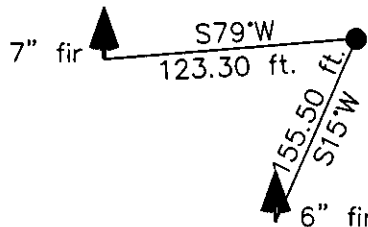
[Signature]
Signature Ground Party Chief

I, Alvah F. Hughes
certify that this Corner Record correctly represents work performed by me or under my direction in compliance with the "Corner Recordation Act" (70-22-101, et seq., M.C.A.)

[Signature] 7322LS
Signature of Surveyor & Seal

Date: 12/1/2004 Reg. No. 7322-LS

Employer: Kootenai Surveyors Inc.



SKETCH OF CORNER

Office of Clerk and Recorder, County of Lincoln. This "corner record" was filed for


was noted on the crc 181330 BOOK: CCR CC&R'S PAGE: 10726 Pages: 1
book No. _____ STATE OF MONTANA LINCOLN COUNTY

RECORDED: 12/17/2004 8:31 KOI: CC&R'S
CORAL M. CUMMINGS CLERK AND RECORDER
FEE: \$0.00 BY: [Signature]

Cross Index No. X 21 T. 28N R. 27 1/2 W P.M., MT

Adopted July 1, 1981, Montana Board of Professional Engineers & Land Surveyors

Sec. 36



• corner this sheet