

CERTIFIED CORNER RECORDATION

Corner **MS 7431 COR. 7** Sec. **2** T. **27N** R. **31W** P.M., MT. **Lincoln** County
EUREKA #2 LODE

I. 1905 Original Mineral Survey No. 7431 by Nimrod E. Jenkins: Cor. No. 7. Set a post 4 ft. long, 4 ins. square, set 2 ft. in the ground scribed 7-7431, from which:

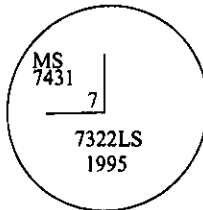
A blazed tamarack, 14 ins. diam., bears S 70°E, 14.0 ft. dist.
A blazed tamarack, 12 ins. diam., bears N 25°W, 22.5 ft. dist.

II. Found the remains of the original bearing trees.

A larch stump, with a log alongside, bears N 25°W, 22.5 ft. dist., visible scribe marks on log.
A larch stump, with a log alongside, bears S 70°E, 14 ft. dist., BT visible on log.

No evidence of original corner post.

III I reestablished the corner by distance-distance intersection from the remains of the original bearing trees. Set a 2 1/2 in. diam., 30 in. long alum. pipe, 20 ins. in the ground, with a 3 1/4 in. diam., alum. cap mkd. as shown.

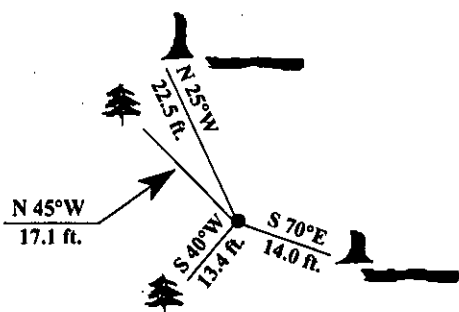


Established two new bearing trees:

A Hemlock, 13 ins. diam., bears S40°W, 13.4 ft. dist., mkd. 7-7431 BT.
A Hemlock, 8 ins. diam., bears N45°W, 17.1 ft. dist., mkd. 7-7431 BT.

Painted red bands around the bearing trees and attached Land Survey Monument and Bearing Tree signs.

Magnetic Declination: 20° East.



SKETCH OF CORNER

CERTIFICATION

I, Thomas M. Hommel
certify the information shown herein is true and correct.

Thomas M. Hommel
Signature Ground Party Chief

I, Alvah F. Hughes
certify that this Corner Record correctly represents work performed by me or under my direction in compliance with the "Corner Recordation Act" (90-22-101, et seq., M.C.A.)

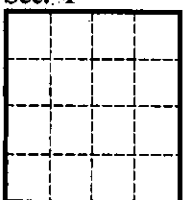
Alvah F. Hughes
Signature of Surveyor & Seal

Date: 1/12/96

Reg. No.: 7322LS

Employer U.S. FOREST SERVICE

Sec. 1



• - corner this sheet

Office of Clerk and Recorder, County of LINCOLN. This "corner record" was filed for record on JULY 25, 1997 was noted on the cross-index plat and is assigned page No. 9683 in book No. CORAL M.C. MININGS By ALB

County Official