

INSTRUCTIONS

1. Original and/or subsequent record used to evaluate the corner position.
2. Description of evidence found, note discrepancies in the record, state method of establishing lost or obliterated corners.
3. Description of monument and accessories set to perpetuate the corner position.
4. Sketch of corner, show all pertinent data which can best be shown in a sketch example, corner marking, topography ties, position of accessories, etc.
5. Certification must be signed and sealed by Land Surveyor registered in the State of Montana.
6. Fill in Cross Index & Section Diagram at bottom of sheet.

CERTIFIED CORNER RECORDATION

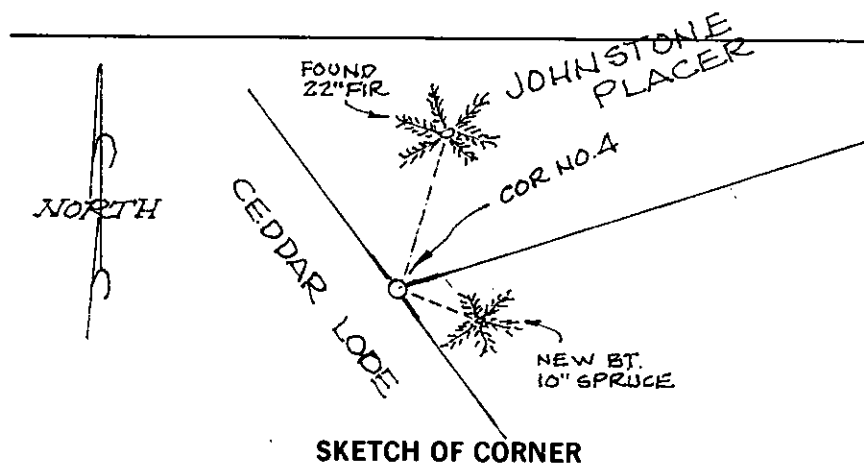
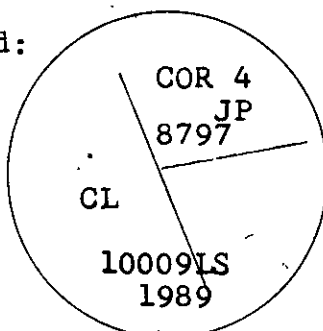
Corner No. 4 JOHNSTONE PLACER T. 27 N. R. 31 W. P.M.M. Lincoln County
M.S. No. 8797 unsurveyed

Record No. 1 Mineral Survey No. 8797 by Arthur B. Young, March 1908
 Set a quartzite stone 26 x 10 x 8 ins., 12 ins. deep,
 chiseled 4-8797 raised a mound of earth and stone
 along side.
 Blazed Hemlock 18" dia., scribed BT 4-8797 bears
 S. 30° E., 35 ft.
 Blazed Fir 12" dia., scribed BT 4-8797 bears
 N. 18°30' W., 28.5 ft.

Found Found original 12" Fir, now 22" with partly healed blaze
 with visible scribing. I judged that the record bearing
 quadrant as recited is in error due to the direction the
 existing blaze faces. At record bearing and distance I
 find no evidence of record stone nor stone mound. At
 corrected bearing and record distance from bearing tree
 found, we found several stones in somewhat of a broken
 down mound, one of which is of record size without
 chiseled markings. No other corner assessories found.

Set At corner position as determined from found 22" Fir
 bearing tree as described above, we set a 2 1/4" dia.
 alum. pipe, 30" long, 24" in the ground with rock collar,
 with 3 1/4" dia. alum. cap, from which;
 Found 22" Fir (orig.) bears N. 18°30' E. 28.5 ft. with
 partly healed blaze and visible scribing.
 10" Spruce (new BT) bears S. 47°16' E. 13.44 ft. blazed
 and scribed JP-4-8797 BT.

Alum cap stamped:




CERTIFICATION
 I, Richard C. Skinner
 certify the information shown herein is true and correct.

Richard C. Skinner
 Signature Ground Party Chief

I, Robert A. Brown
 certify that this Corner Record correctly represents work performed
 by me or under my direction in compliance with the "Corner
 Recordation Act" (70-22-101, et seq., M.C.A.)

Robert A. Brown
 Signature of Surveyor & Seal
 Date: 2/6/90 Reg. No. 10009LS

Employer: _____



Office of Clerk and Recorder, County of Lincoln. This "corner

record" was filed for record on Feb 28, 1990

was noted on the cross-index plat and is assigned page No. 4225, in

book No. _____

Grant R. Sugi by Bruce D. Sugi
 County Official

Cross Index No. _____ T. _____ R. _____ P.M.M.

• - corner this sheet