

CERTIFIED CORNER RECORDATION

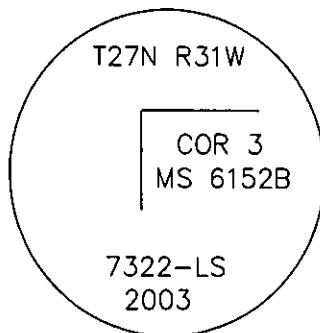
Corner 3 MS 6152B T 27N. R. 31 W. P.M.M. LINCOLN County

I. Record: 1901 Mineral survey by Burton Adams: Set a post 5 ins. square 4 ft. long 2 ft. deep, post, from which:

A blazed Cedar, 22 ins. diameter, bears S37°20'W., 48.80 ft. dist., marked 3-6152B BT.
A blazed Hemlock, 8 ins. diameter, bears S78°40'W., 71.00 ft. dist., marked 3-6152B BT.

II. Found: During a field search of area a Cedar stump 23 ins. diam. bears S37°20'W., 48.80 ft. dist., with a burned face and having a nail set in the face, no original post or other accessories were found.

III. Perpetuation: At the calculated position from survey and distance tie to existing found accessory, set a aluminum pipe 2 1/2 ins. diam., 30 ins. long 24 ins. in the ground, with a 3 1/4 in. diam. aluminum cap marked as shown:



From which:

A Cedar, 10 ins. diameter, bears S.62°E., 17.30 ft. dist., scribed 3-6152B BT
A Hemlock, 8 ins. diameter, bears S.44°W., 13.60 ft. dist., scribed 3-6152B BT.

Painted scribed faces red and 6 in. wide bands around the bearing trees and attached Bearing Tree and Land Survey Monument signs.

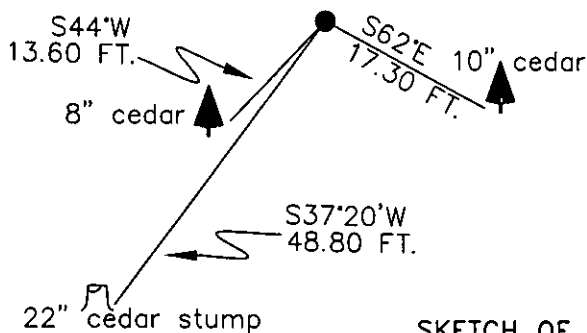
Raise a collar of stone 2 ft. diam. around the set monument.

Magnetic declination: 20° East assumed

Equipment used: Hand compass and loggers tape

Kootenai Surveyors Inc., 314 California Av., Libby, MT. 59923 (406) 293-4354

Gold Bugg Mill Site



SKETCH OF CORNER

CERTIFICATION

I, John Damon
certify the information shown herein is true and correct.

Signature Ground Party Chief

I, Alvah F. Hughes
certify that this Corner Record correctly represents work performed by me or under my direction in compliance with the "Corner Recordation Act" (70-22-101, et seq., M.C.A.)

Signature of Surveyor & Seal

Date: 12/9/2004 Reg. No. 7322-LS

Employer: Kootenai Surveyors Inc.

Office of Clerk and Recorder, County of Lincoln. This "corner

record" was file 181263 BOOK: CCR CC&R'S PAGE: 10715 Pages: 1

was noted on t STATE OF MONTANA LINCOLN COUNTY
RECORDED: 12/14/2004 12:55 KOI: CC&R'S

book No. CORAL M. CUMMINGS CLERK AND RECORDER

FEE: \$0.00

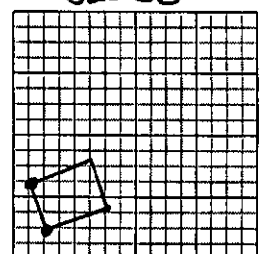
TO: FILED ,

BY: Leanne Kenna
deputy

Cross Index No. _____ T. 27N. R. 31W. P.M., MT

Adopted July 1, 1981, Montana Board of Professional Engineers & Land Surveyors

UNSURVEYED
SEC 36



• corner this sheet