

INSTRUCTIONS

1. Original and/or subsequent record used to evaluate the corner position.
2. Description of evidence found, not discrepancies in the record, state method of establishing lost or obliterated corners.
3. Description of monument and accessories set to perpetuate the corner position.
4. Sketch of corner, show all pertinent data which can best be shown in a sketch example, corner marking, topography ties, position of accessories, etc.
5. Certification must be signed and sealed by Land Surveyor registered in the State of Montana.
6. Fill in Cross Index & Section Diagram at bottom of sheet.

CERTIFIED CORNER RECORDATION

Corner SW1/16 S12 T. 27N R. 30W P.M.M. Lincoln County

RECORD:

NONE

FOUND:

NONE

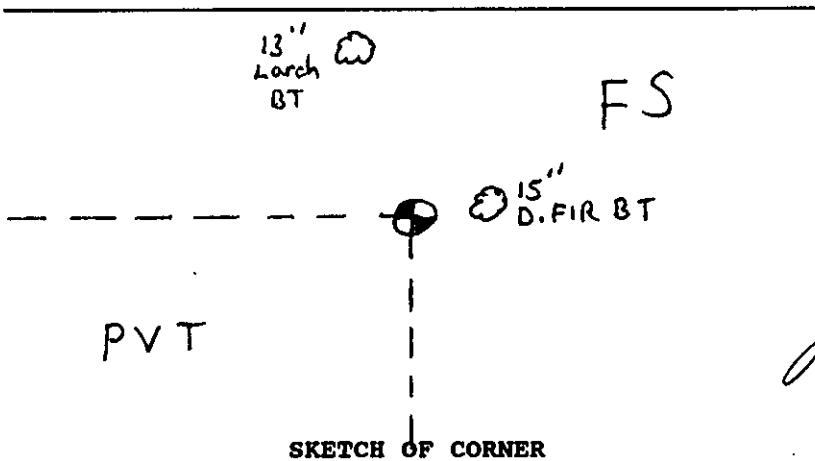
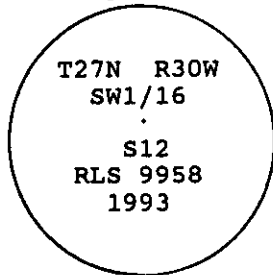
PERPETUATION:

The new corner position was established as a result of a subdivisional survey of Section 12. Said subdivisional survey was made in accordance with methods and procedures contained in the Manual of Surveying Instruction; U.S. Bureau of Land Management.

Set a standard Forest Service 3 1/4" Aluminum cap, stamped as shown below, on a 30" x 3/4" aluminum shaft 26" in the ground with a mound of stone, from which;

A 13" larch bears N12°W, 41.9 feet dist., scribed SW1/16 S12 BT and
A 15" douglas fir bears N90°E, 11.2 feet dist., scribed SW1/16 S12 BT.

A 6' steel post with Land Survey Monument decal attached was placed 1.0 feet north of monument. Corner falls on steep, moderately treed Southwesterly slope.



CERTIFICATION

I, John Marquette
certify the information shown herein is true and correct.

John Marquette
Signature Ground Party Chief

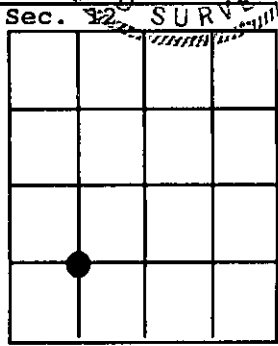
I, JAMES R. STAPLES
certify that this corner Record correctly represents work performed by me or under my direction in compliance with the "Corner Recordation Act" (70-22-101, et seq., M.C.A.)

James R. Staples
Signature of Surveyor & Seal

Date: 12-20-93 Reg. No. 9958LS
Employer: T.R.S. SURVEYING INC.

Office of Clerk and Recorder, County of LINCOLN. This "corner record" was filed for record on 12-23-93 was noted on the cross-index plat and is assigned page No. 6066 in book No. _____

Coral M Cummings
County Official



Cross Index No. NN-9 T. 27N R. 30W PMM