

INSTRUCTIONS

1. Original and/or subsequent record used to evaluate the corner position.
2. Description of evidence found, note discrepancies in the record, state method of establishing lost or obliterated corners.
3. Description of monument and accessories set to perpetuate the corner position.
4. Sketch of corner, show all pertinent data which can best be shown in a sketch example, corner marking, topography ties, position of accessories, etc.
5. Certification must be signed and sealed by Land Surveyor registered in the State of Montana.
6. Fill in Cross Index & Section Diagram at bottom of sheet.

CERTIFIED CORNER RECORDATION

Corner E 1/4 S12 T. 27 N. R. 30 W. P.M.M. Lincoln County

I. 1900 G.L.O. record by Burton S. Adams: Set a granite stone, 18x8x6 ins., 12 ins. in the ground, for 1/4 sec. cor., marked 1/4 on the W. face, from which:

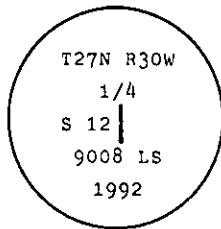
- A fir, 16 ins. diam., bears S 67° 30' W, 15 lks. dist., mkd. 1/4 S12 BT.
- A fir, 8 ins. diam., bears N 86° E, 13 lks. dist., mkd. 1/4 S7 BT.

NOTE: This corner now refers to T27N R30W S12 only. There were no resurveys of the range line to establish the new 1/4 cor. for T27N R29W S7.

II. Found a stone, 8x6x16 ins., mkd 1/4 on the west face, from which:

A rotten fir stump, bears S 67° W, 9.9 ft. dist. (15 lks.), no visible marks.

III. At the position of the found stone, I set a 2 1/2 in. diam. x 30 ins. long aluminum pipe, 3 ins. out of a collar of stone with a 3 1/4 in. diam. aluminum cap mkd. as shown.



Established two new bearing trees:

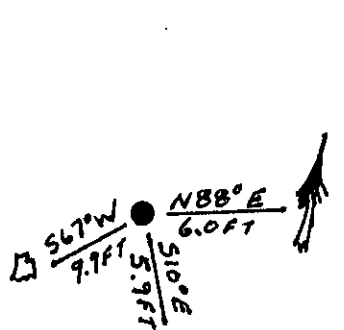

- A fir, 12 ins. diam., bears N 88° E, 6.0 ft. dist., mkd. 1/4 S12 BT.
- A fir, 7 ins. diam., bears S 10° E, 5.9 ft. dist., mkd. 1/4 S12 BT.

Bury the original stone alongside the aluminum pipe.

Painted red bands around the bearing trees and attached Land Survey Monument and Bearing Tree signs.

Set a 6 ft. galvanized steel guard post with Land Survey Marker and Property Boundary decals, North, 3 ft.

Magnetic Declination: 20° East



SKETCH OF CORNER

CERTIFICATION

I, Kevin A. Todd
certify the information shown herein is true and correct.

Kevin A. Todd
Signature Ground Party Chief

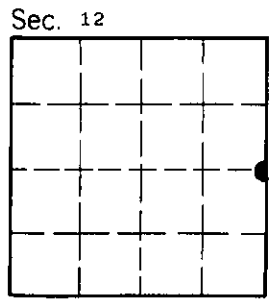
I, Ronald A. Pearson
certify that this Corner Record correctly represents work performed by me or under my direction in compliance with the "Corner Recordation Act" (70-22-101, et seq., M.C.A.)

Ronald A. Pearson
Signature of Surveyor & Seal

Date: 10/27/92 Reg. No. 9008 LS
Employer: U.S. FOREST SERVICE

Office of Clerk and Recorder, County of Lincoln. This "corner record" was filed for record on Jan 11, 1993 was noted on the cross-index plat and is assigned page No. 5275, in book No. _____

Coral M. Cummings By RB
County Official



G-25 T. 27 N. R. 30 W. PMM
Cross Index No. _____

• - corner this sheet