

INSTRUCTIONS

1. Original and/or subsequent record used to evaluate the corner position.
2. Description of evidence found, note discrepancies in the record, state method of establishing lost or obliterated corners.
3. Description of monument and accessories set to perpetuate the corner position.
4. Sketch of corner, show all pertinent data which can best be shown in a sketch example, corner marking, topography ties, position of accessories, etc.
5. Certification must be signed and sealed by Land Surveyor registered in the State of Montana.
6. Fill in Cross Index & Section Diagram at bottom of sheet.

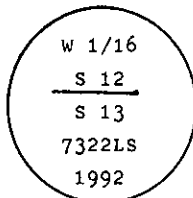
CERTIFIED CORNER RECORDATION

Corner W 1/16 Secs. 12 & 13 T. 27 N. R. 30 W. Lincoln County

I. No record found at Lincoln County Courthouse.

II. No evidence on the ground.

III. At the determined corner position by survey, set a 2 1/2 in. diam. aluminum pipe, 30 ins. long, 5 ins. below the surface of the ground with attached 3 1/4 ins. dia. U.S.D.A. Forest Service aluminum capmarked as shown:

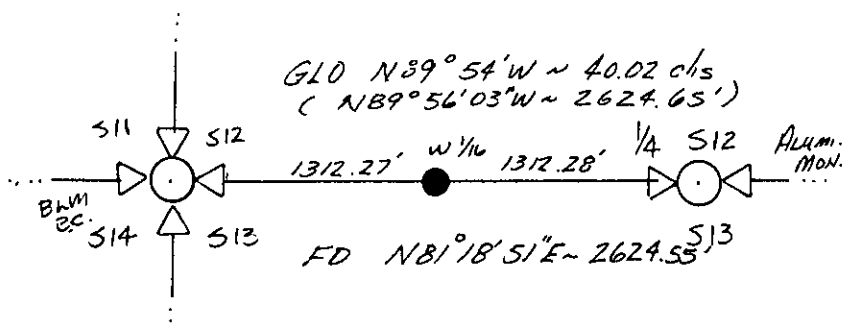


The corner falls in a hayfield with no bearing trees within limits.

Set a 6 ft. galvanized steel guard post with "Land Survey Monument" and "Property Boundary" decals attached, East, 4 ft.

Posted a location poster on a wooden fence post, N 68° E, 18.7 ft. dist.

Magnetic Declination: East, 20°



() J. H. Ninneman C.O.S. No. 310

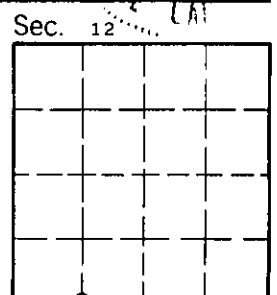
HAY FIELD

SKETCH OF CORNER

Office of Clerk and Recorder, County of Lincoln. This "corner record" was filed for record on 12-14-92 was noted on the cross-index plat and is assigned page No. 5146, in book No. Coral M Cummings by BCB

County Official

J-22 27 N 30 W
Cross Index No. T. R. PMM



• - corner this sheet

CERTIFICATION

I, Kenneth R. Kern
certify the information shown herein is true and correct.
Kenneth R. Kern
Signature Ground Party Chief

I, Alvah F. Hurst
certify that this Corner Record correctly represents the work performed by me or under my direction in compliance with the "Corner Recordation Act" (70-22-101, et seq., M.C.A.)
Alvah F. Hurst
Signature of Surveyor & Seal

Date: 12/7/92 Reg. No. 7322LS
Employer: U.S. FOREST SERVICE