

## INSTRUCTIONS

1. Original and/or subsequent record used to evaluate the corner position.
2. Description of evidence found, note discrepancies in the record, state method of establishing lost or obliterated corners.
3. Description of monument and accessories set to perpetuate the corner position.
4. Sketch of corner, show all pertinent data which can best be shown in a sketch example, corner marking, topography ties, position of accessories, etc.
5. Certification must be signed and sealed by Land Surveyor registered in the State of Montana.
6. Fill in Cross Index & Section Diagram at bottom of sheet.

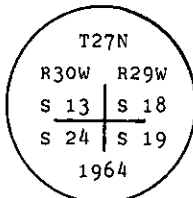
## CERTIFIED CORNER RECORDATION

Corner SE Sec. Cor. Sec. 13 T. 27 N. R. 30 W. P.M.M. Lincoln County

- I. 1900 G.L.O. record by Burton S. Adams: Set a granite stone and four bearing trees.
- II. 1964 B. L. M. Remonumentation by R. L. Larimer & H. W. Grusing: The cor. of secs. 13, 18, 19 and 24, monumented with a granite stone, 12 X 12 X 5 ins., loosely set and mkd. with three notches on the N. and S. edges, and witnessed by two of the original bearing trees.

At the corner point

Set an iron post, 30 ins. long, 2 1/2 ins. diam., 27 ins. in the ground, with a brass cap mkd.:



from which

The original bearing trees:

- A larch, 26 ins. diam., bears N 82° E, 8 lks. dist., mkd. with an overgrown blaze. (Record)
- A pine, 18 ins. diam., bears N 52° W, 27 lks. dist., mkd. T27N R29W S 13 BT. (Record)

The new bearing trees:

- A fir, 10 ins. diam., bears S 18° E, 28 lks. dist., mkd. T27N R29W S 19 BT.
- A fir, 7 ins. diam., bears S 68° W, 31 lks. dist., mkd. T27N R30W S 24 BT.

Bury the original stone alongside of the iron post.

- II. Found a 2 1/2 in. diam. iron pipe, with a 3 1/4 in. diam. B. L. M. brass cap marked as shown above, knocked out of position and buried in the general area of the true corner position. Reset the found pipe using the bearings and distances from the found bearing trees and raise a collar of stone around pipe.

from which

- A larch, 28 ins. diam., bears N 83° E, 5.3 ft. dist., no visible scribing.
- A pine, 17 ins. diam., bears N 52° W, 17.8 ft. dist., T27N 30W S visible.
- A fir, 12 ins. diam., bears S 18° E, 18.5 ft. dist., 27N R30W S 19 BT visible.
- A fir, 10 ins. diam., bears S 68° W, 20.5 ft. dist., healed face

- III Painted red bands around the bearing trees and attached Land Survey Monument and Bearing Tree signs.
- Set a 6 ft. galvanized steel guard post with Land Survey Marker and Property Boundary decals, West, 3 ft.
- Magnetic Declination: 20° East

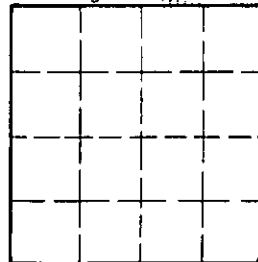
## CERTIFICATION

I, Thomas M. Hommel  
certify the information shown herein is true and correct.  
Thomas M. Hommel  
Signature Ground Party Chief

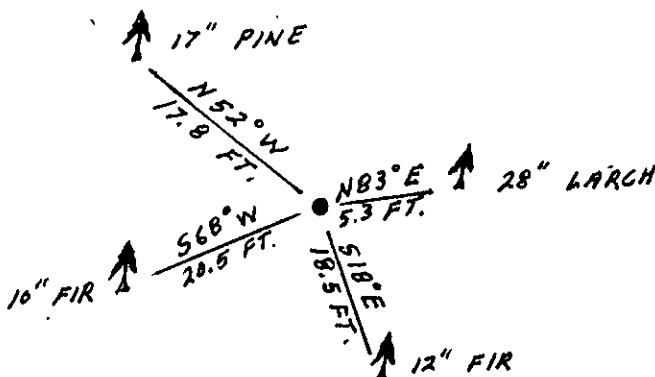
I, Alvah F. Hughes  
certify that this Corner Record correctly represents work performed by me or under my direction in compliance with the "Corner Recordation Act" (70-22-10), et seq., M.C.A.  
Alvah F. Hughes  
Signature of Surveyor & Seal

Date: 12/7/92 Reg. No. 7322  
Employer: U.S. FOREST SERVICE

Sec. 13



• - corner this sheet



SKETCH OF CORNER

Office of Clerk and Recorder, County of Lincoln. This "corner record" was filed for record on 12-14-92 was noted on the cross-index plat and is assigned page No. 5145, in book No. Coral M Cummings by B.B.

County Official

R-01 27 N 30 W  
Cross Index No. T. R. PMM