

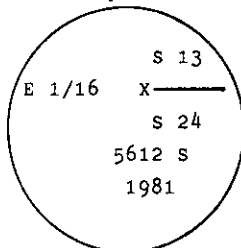
## INSTRUCTIONS

1. Original and/or subsequent record used to evaluate the corner position.
2. Description of evidence found, note discrepancies in the record, state method of establishing lost or obliterated corners.
3. Description of monument and accessories set to perpetuate the corner position.
4. Sketch of corner, show all pertinent data which can best be shown in a sketch example, corner marking, topography ties, position of accessories, etc.
5. Certification must be signed and sealed by Land Surveyor registered in the State of Montana.
6. Fill in Cross Index & Section Diagram at bottom of sheet.

## CERTIFIED CORNER RECORDATION

Corner E 1/16 sec. cor. secs. 13 & 24 T. 27 N. R. 30 W. Lincoln County

- I. 1981 U. S. F. S. Land Corner Record by T. C. Hill: At the determined corner position: Set a 2 1/2 " X 30" aluminum pipe 26" in the ground with aluminum cap marked as shown. Raise a collar of stone around the pipe.



from which:

- A fir, 8 ins. diam., bears N 67° W, 25.5 ft. dist., marked E 1/16 S 31 BT.  
A fir, 5 ins. diam., bears N 83° W, 24.4 ft. dist., marked X BT.

- II. Found a 2 1/2 in. diam. aluminum pipe, 4 ins. above the ground, firmly set, with a 3 1/4 in. diam. aluminum U. S. F. S. cap marked as shown above, with a collar of stone, from which:

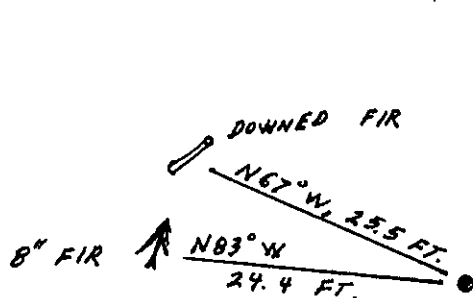
- A fir, 8 ins. diam., bears N 83° W, 24.4 ft. dist., healed face.  
A down fir, 8 ins. diam., bears N 67° W, 25.5 ft. dist., mkd. E 1/16 S 13 BT.

No trees within reasonable distance suitable for bearing trees.

- III. Painted a red band around each bearing tree and attached Land Survey Monument and Bearing Tree signs.

Set a 6 ft. galvanized steel guard post with Land Survey Marker and Property Boundary decals. North, 3 ft.

Magnetic Declination: East, 20°



SKETCH OF CORNER

## CERTIFICATION


I, Thomas M. Hommel  
certify the information shown herein is true and correct  
Thomas M. Hommel  
Signature Ground Party Chief

I, Alvah F. Hughes  
certify that this Corner Record correctly represents work performed  
by me or under my direction in compliance with the Corner  
Recordation Act (70-22-101, et seq., M.C.A.)  
Alvah F. Hughes  
Signature of Surveyor & Equal  
Date: 12/7/92 Reg. No. 7322 LP  
Employer: U.S. FOREST SERVICE

Office of Clerk and Recorder, County of Lincoln. This "corner  
record" was filed for record on 12-14-92  
was noted on the cross-index plat and is assigned page No. 5141, in  
book No. Coral M Cummings by TCB

County Official

Cross Index No. N 24 T. 27 N R. 30 W PMM



• - corner this sheet