

INSTRUCTIONS

1. Original and/or subsequent record used to evaluate the corner position.
2. Description of evidence found, note discrepancies in the record, state method of establishing lost or obliterated corners.
3. Description of monument and accessories set to perpetuate the corner position.
4. Sketch of corner, show all pertinent data which can best be shown in a sketch example, corner marking, topography ties, position of accessories, etc.
5. Certification must be signed and sealed by Land Surveyor registered in the State of Montana.
6. Fill in Cross Index & Section Diagram at bottom of sheet.

CERTIFIED CORNER RECORDATION

Corner CS 1/16 Sec. 13 T. 27 N. R. 30 W. P.M.M. Lincoln County

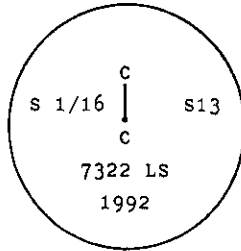
I. 1977 Land Corner Record by J. H. Ninneman: Set a 5/8 in. X 24 in. steel rod with cap stamped J. H. N. 4661 S, from which:

- A fir, 10 ins diam., bears S 65° W, 8.6 ft. dist., mkd. CS 1/16 S 13 BT.
- A pine, 10 ins. diam., bears S 78° E, 21.0 ft. dist., mkd. CS 1/16 S 13 BT.

II. Found a 5/8 in. diam. rebar, 5 ins. above ground, loosely set with a plastic cap mkd. as shown, from which:

- A fir, 10 ins. diam., S 80° W, 8.6 ft. dist., mkd. CS 1/16 S 13. (dead and down) (Rec. S 65° W)
- A pine, 10 ins. diam., bears S 78° E, 21.0 ft dist., mkd CS 1/16 S 13. (dead and down)

III. At the position of the found rebar, set a 2 1/2 in. diam. X 30 in. long aluminum pipe, 24 ins. in the ground with attached 3 1/4 in. diam. aluminum cap mkd. as shown.



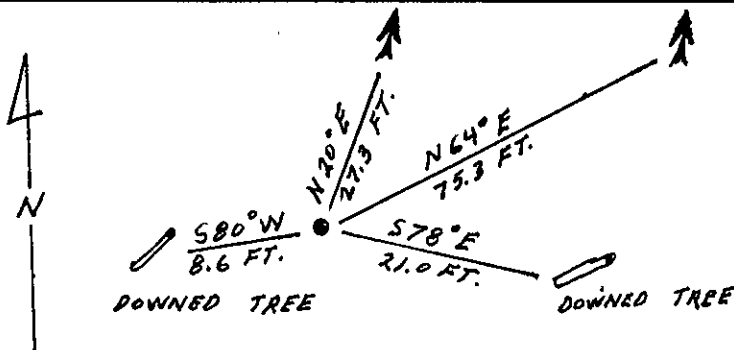
from which the new bearing trees

- A spruce, 16 ins. diam., bears N 64° E, 75.3 ft. dist., mkd CS 1/16 S 13 BT.
- A hemlock, 7 ins. diam., bears N 20° E, 27.3 ft. dist. mkd. with an X in a snowblaze and BT at the base.

Painted red bands around the bearing trees and attached Land Survey Monument and Bearing Tree signs.

Set a 6 ft. galvanized steel guard post with Land Survey Marker and Property Boundary decals, East, 2 1/2 ft.

Magnetic Declination: 20° East



SKETCH OF CORNER

CERTIFICATION

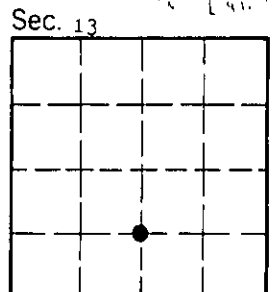
I, Thomas M. Hommel  
 certify the information shown herein is true and correct.  
 Signature of Ground Party Chief

I, Alvah F. Hughes  
 certify that this Corner Record correctly represents work performed by me or under my direction in compliance with the "Corner Recordation Act" (70-22-101, et seq., M.C.A.)  
 Signature of Surveyor & Seal

Date: 12/7/92 Reg. No. 7322 LS

Employer: U.S. FOREST SERVICE

Office of Clerk and Recorder, County of Lincoln. This "corner record" was filed for record on 12-14-92 was noted on the cross-index plat and is assigned page No. 5140, in book No. \_\_\_\_\_ Coral M Cummings by BCB County Official



M-23 27 N 30 W  
 Cross Index No. \_\_\_\_\_ T. \_\_\_\_\_ R. \_\_\_\_\_ P.M.M.

• - corner this sheet