

# CERTIFIED CORNER RECORDATION

Corner East 1/4 Section 10

T. 27N R. 30W PMM County of Lincoln

**RECORD:**

1900 GLO 8" diameter pole pine marked 1/4 S. 10 on west side and 11 on east side from which a tamarack 7" in diameter bears S. 64° 30' W., 6 links scribed 1/4 S. 10 BT and a pine 8" in diameter bears S 36° E., 8 links scribed 1/4 S. 11 BT.

1977 BLM record; found original lodgepole pine corner tree with scribing visible on east and west sides  
From which:

- A 13" larch bears S 19° E, 19 links marked 1/4 S11BT
- A 14" spruce bears S 82° W, 20 links marked 1/4 S10BT
- Location poster N 49° E, 6 links

1981 Thomas C. Hill found a 18" lodgepole with scribing on east and west sides  
From which:


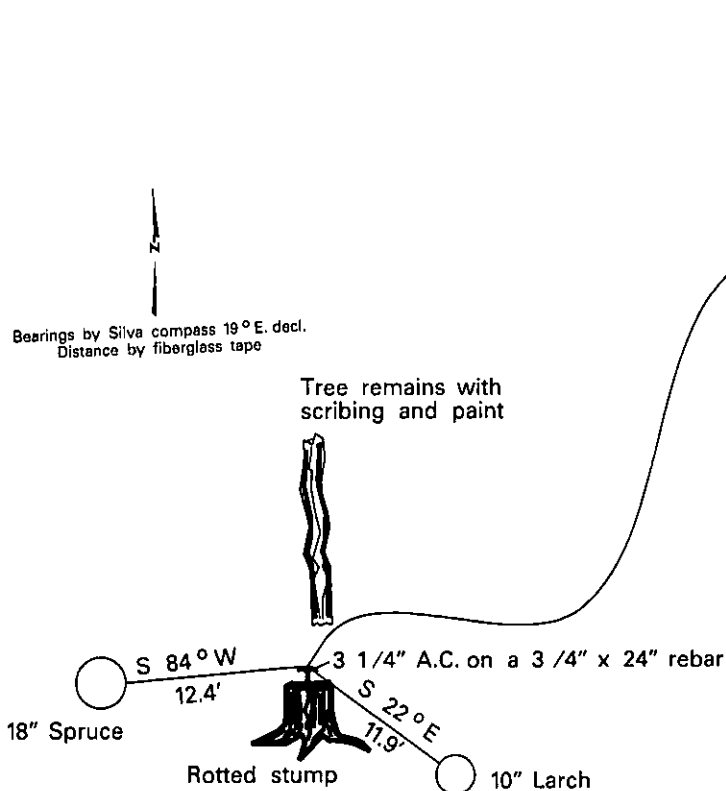
- A 14" larch bears S 20° E, 12.4' marked 1/4 S11BT
- A 14" spruce bears S 82° W, 13.0' marked 1/4 S10BT

**FOUND:**

Found remains of the 1/4 corner tree a 20" rotted stump with remains of the tree and visible scribing lying downhill northerly. Also found an 18" spruce with a healed blaze which bears S 84° E 12.4' and a 10" larch snag with a healed blaze and a BT tag bears S 22° E, 11.9'

**SET:**

Set a mag nail at the center of the rotted stump and drove a 3/4" x 24" rebar on top of the nail with a 3 1/4" aluminum cap marked as shown below. Set a BT tag on the spruce tree with the healed blaze.  
See detail below



SET 3/4" AC.

SKETCH OF CORNER

CERTIFICATION	
I, <u>Matthew R. Davis</u>	
certify the information shown herein is true and correct.	
<i>Matthew R. Davis</i>	Signature of Ground Party Chief
I, <u>Jimmie A. Turner</u>	
certify that this Corner Record correctly represents work performed by me or under my direction in compliance with the "Corner Recordation Act" (MCA)	
<i>Jimmie A. Turner</i>	Signature & Seal
Date: <u>11-02-12</u>	Reg. No. <u>14742LS</u>
Employer: <u>MDT</u>	

Office of Clerk and Recorder, County of Lincoln. This "corner

record" was filed for record : 241913 BOOK: CCR CC&R'S PAGE: 11992' Pages: 1

was noted on the cross-ind STATE OF MONTANA LINCOLN COUNTY

RECORDED: 11/13/2012 3:00 KOI: CC&R'S

TAMMY D. LAUER CLERK AND RECORDER

FEE: \$0.00

BY: *Jeanne Turner*

FOR: FILED

Sec. 10

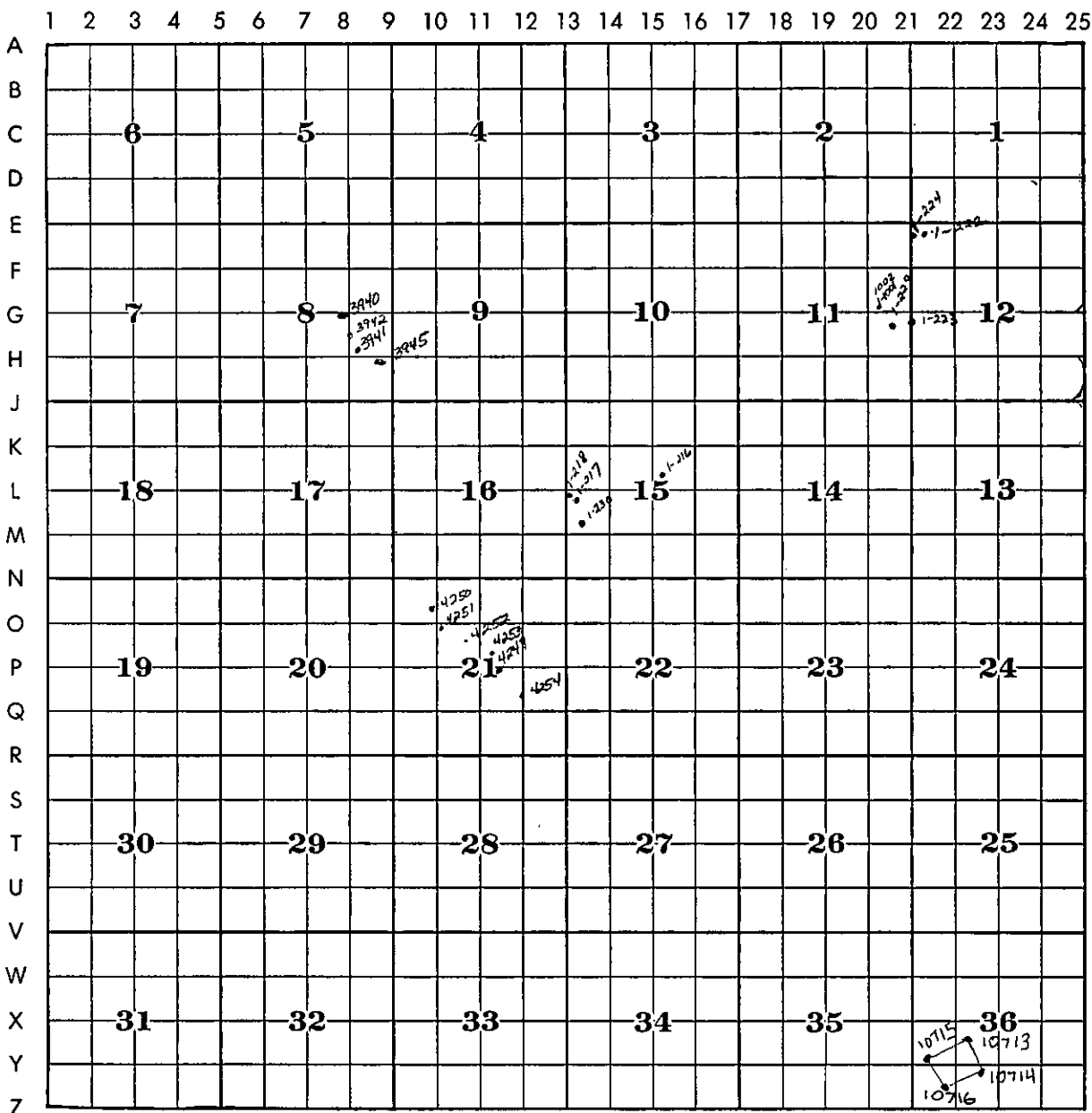
			●

● - Corner this sheet

MS # 895  
 Cor #1 - 9670  
 Cor #3 - 9677  
 Cor #4 - 9680  
 Cor #4 - 9681  
 Cor #1 - 9682  
 Cor #3 - 9685  
 Cor #2 - 9686  
 Cor #3 - 9687

# CROSS INDEX PLAT

T. .... 27 ..... R. .... 31 ..... MER.



MS # 7682  
 Cor #2 - 9671  
 Cor #2 - 9672  
 Cor #4 - 9673  
 Cor #3 - 9675  
 Cor #1 - 9684

MS # 8993  
 Cor #3 - 9673  
 Cor #2 - 9684

MS # 7683  
 Cor #4 - 9674  
 Cor #6 - 9675  
 Cor #5 - 9676  
 Cor #2 - 9678

MS # 7684  
 Cor #1 - 9674

MS # 7685  
 Cor #2 - 9676

MS # 7431  
 Cor #1 - 9673  
 Cor #9 - 9679  
 Cor #7 - 9683

MS 8797  
 JOHNSTONE PLAKER  
 Cor #4 4225  
 #1 4226  
 #3 4227  
 #8 4228  
 #2 4229  
 Cor #3 1-216  
 Cor #1 1-217  
 Cor #8 1-230  
 MS 8796  
 Cor #4 1-218

MS # 6399  
 Cor #3 - 9679

### LEGEND

- Corners filed under this cross index plat.
- ⊕ Certificates filed in adjoining township as indicated by solid quadrant(s).

Each corner certificate is identified by an alphabetical-numerical coordinate number which is derived from the system shown on the township diagram. For example, the quarter-corner between Section 5 and 6 is identified as Corner C-5.

Corners such as meander corners or subdivision corners which are not located at intersecting lines on the above diagram will be identified by reference to the nearest applicable coordinate lines, thus:  
 AB-1; M-1-2; VW-19-20.

Corners common to adjoining townships will be identified by coordinates of the townships in which the certificates are to be filed.

Within each township record, the certificates will be filed in alphabetical-numerical sequence.

R31